

ORGANISATION: ACC Contern

Ville d'**ECHTERNACH**
www.echternach.lu

SEPT 2024
1
DIMANCHE
SUNDAY - SONNTAG

La 34ème CHARLY GAUL

CYCLOSPORTIVE - JEDERMANNRENNEN - GRAN FONDO - CYCLOSPORTRACE

ACC Contern - c/o Alain CONTER - 47, Op der Hobuch - L-5832 FENTANGE - acccontern@gmail.com

COURSE B 99 km

km +	km -	Alt	Time	Road	PLACE / road	Intersection	REMARK
				Start at		09 h 30	on the Market place (place du Marché) in Echternach
0	99	160	09.30	Echternach			PROVISIONNAL START NEUTRALIZED RACE FOR 2 KM
				place du Marché			
				route de Luxembourg			
				rue Maximilien			
				rue Ermesinde			SHARP START
				route de Diekirch			AFTER THE INTERSECTION DIRECTION BERDORF
				CR364	route de Berdorf		follow the CR354 during 4 km
							climb 01 *** 4 km at 5 %
4	95	371	09.42	Berdorf			
				rue d'Echternach			End of climb 01
					x rue de Consdorf		turn right in front of Hotel Kinnen
				rue de Grundhof			follow the CR364 during 4 km
							DANGEROUS DOWNHILL WITH TURNS NARROW ROAD
8	91	187	09.48	Vugelsmillen			
				CR364 from Berdorf	x CR121 to Grundhof		INTERSECTION WITHOUT PRIORITY AFTER DOWNHILL
							turn right at the bottom of the descent
				CR121	CR121 to Grundhof		follow the CR121 during 2 km
10	89	173	09.51	Grundhof			
				route de Beaufort	x N10 route de Dillingen		INTERSECTION WITHOUT PRIORITY - ROAD FURNITURE
							turn left in front of Hotel Brimer
				N10	route de Dillingen		follow the N10 during 17 km
13	86	177	09.56	Dillingen			
				route de Grundhof	x route de Beaufort		
				route de Reisdorf			
17	82	180	10.02	Wallendorf-pont			
				Echternacherstrooss	x Grenzwee		



ORGANISATION: ACC Contern

Ville d'ECHTERNACH www.echternach.lu

SEPT 2024

1 DIMANCHE SUNDAY - SONNTAG

La 34ème CHARLY GAUL

CYCLOSPORTIVE - JEDERMANNRENNEN - GRAN FONDO - CYCLOSPORTRACE

ACC Contern - c/o Alain CONTER - 47, Op der Hobuch - L-5832 FENTANGE - acccontern@gmail.com

COURSE B 99 km

km +	km -	Alt	Time	Road	PLACE / road	Intersection	REMARK
19	80	195	10.05		Reisdorf route de la Sûre	x rue de l'Ernz x rue de l'Our x N10 to Hoesdorf	
				N19	N19 to Diekirch		
22	77	186	10.10		Moestroff route de Diekirch	x CR357C to Hierzenhaff	
24	75	187	10.13		Bettendorf route de Diekirch	x CR357 to Hierzenhaff	
26	73	192	10.16		Bleesbreck N19 from Bettendorf	x N17 to Vianden	<p>ROUNDAABOUT: INTERSECTION WITHOUT PRIORITY</p> <p>straight on - second exit roundabout</p> <p>SEPARATION courses A and B</p> <p>Course B (100 km): straight on direction Diekirch</p> <p>Course A (150 km): take right direction Vianden</p> <p>follow the N17 during 500 m</p>
					N17 to Diekirch		
27	72	192	10.18		Diekirch (entrance) rue Clairefontaine	x CR356 to Gilsdorf	<p>DANGEROUS INTERSECTION WITHOUT PRIORITY</p> <p>take left onto a small bridge</p>
				CR322	rue du Pont		<p>follow the rue du Pont during 400 m</p>
28	71	190	10.19		Gilsdorf rue du Pont	x CR356 rue Principale	<p>DANGEROUS INTERSECTION WITHOUT PRIORITY</p> <p>straight on - BAD VISIBILITY</p> <p>climb 02 *** 2,4 km at 6,1 %</p> <p>follow the CR356 during 4 km</p>
				CR356	route de Broderbour		
30	69	309	10.23		Broderbour CR356 to Ermsdorf		End of climb 02
32	67	325	10.26		CR356 x CR347 (Folkendange) CR356 from Gilsdorf	x CR347 to Stegen	<p>DANGEROUS INTERSECTION WITHOUT PRIORITY</p> <p>straight on - fast traffic possible</p> <p>follow the CR356 during 2,3 km</p> <p>FAST DOWNHILL WITH TURNS</p>
					CR356 to Ermsdorf		



ORGANISATION: ACC Contern

Ville d'ECHTERNACH www.echternach.lu

SEPT 2024

1

























DIMANCHE SUNDAY - SONNTAG

La 34ème CHARLY GAUL

CYCLOSPORTIVE - JEDERMANNRENNEN - GRAN FONDO - CYCLOSPORTRACE

ACC Contern - c/o Alain CONTER - 47, Op der Hobuch - L-5832 FENTANGE - acccontern@gmail.com

COURSE B 99 km

km +	km -	Alt	Time	Road	PLACE / road	Intersection	REMARK
34	65	245	10.29		Ermsdorf		
					Gilsduerferstrooss	x CR358 Reisduerferstrooss	 INTERSECTION WITHOUT PRIORITY AFTER DOWNHILL    turn left shortly after the church
				CR358	Reisduerferstrooss	x CR356 Suelwelbuererstrooss	   and immediately turn right after that climb 03 *** 2,6 km at 6,5 % follow the CR356 during 7 km
37	62	420	10.34		Grevenhaff		
					CR356 to Christnach		End of climb 03
39	60	365	10.37		Savelborn		
					CR356 to Christnach	x CR358 to Medernach x CR358 to Haller	 
40	59	370	10.38		Freckeisen		
					CR356 to Christnach		
41	58	309	10.40		Christnach		
					Um Bierg	x Schoulstrooss	 ROUNDAABOUT WITHOUT PRIORITY AFTER DOWNHILL    straight on - second exit roundabout follow the CR128 during 1,3 km
				CR128	Am Lahr		
42	57	304	10.42		Waldbillig		
					rue de Christnach	x CR356 to Mullerthal	  turn right in the middle of a left turn
				CR356	rue Michel Rodange		follow the CR356 during 2 km
							FAST DOWNHILL WITH TURNS  
44	55	213	10.45		Mullerthal		
					rue ders Rochers	x CR121 to Grundhof	 INTERSECTION WITHOUT PRIORITY AFTER DOWNHILL    follow the CR121 during 5 km
				CR121	rue de l'Ernz Noire		
49	50	193	10.53		Vugelsmillen		
					CR121 from Mullerthal	x CR364 to Berdorf	  take the climb onto the right
				CR364	CR364 to Berdorf		follow the CR364 during 4 km climb 04 *** 4 km at 4,6 %
							NARROW ROAD 



ORGANISATION: ACC Contern

Ville d'ECHTERNACH www.echternach.lu

SEPT 2024
























1 DIMANCHE SUNDAY - SONNTAG

La 34ème CHARLY GAUL

CYCLOSPORTIVE - JEDERMANNRENNEN - GRAN FONDO - CYCLOSPORTRACE

ACC Contern - c/o Alain CONTER - 47, Op der Hobuch - L-5832 FENTANGE - acccontern@gmail.com

COURSE B 99 km

km +	km -	Alt	Time	Road	PLACE / road	Intersection	REMARK
53	46	377	10.59		Berdorf		
					rue de Grundhof	x CR137 rue de Consdorf	 End of climb 04 INTERSECTION WITHOUT PRIORITY  turn right in front of Hotel Kinnen
				CR137	rue de Consdorf		 follow the CR137 during 6 km
58	41	350	11.07		Consdorf		
					rue Melickshaek	x CR137 rue Hiicht	 ROUNDAABOUT: INTERSECTION WITHOUT PRIORITY    straight on - second exit roundabout
					rue Hiicht		 follow the CR137 during 1 km
					route de Luxembourg	x route de Luxembourg	 follow the CR137 to the left
					route de Luxembourg		follow the CR137 during 4 km
61	38	386	11.12		intersection Altrier		
					CR137 to Bech	x CR137 to Hersberg x N11 to Luxembourg x CR129 to Zittig	
63	36	297	11.15		Bech		
					Konsdrefferstrooss		 DOWNHILL WITH TURNS AND INTERSECTION AT THE BOTTOM     turn right in front of the church
				CR132	Béiwerwiss	x CR132 to Brouch	 follow the CR132 during 600m
64	35	300	11.16		intersection Brouch		
					CR132 from Bech	x CR137 to Berbourg	 INTERSECTION WITHOUT PRIORITY  turn left after the village
				CR137	CR137 to Berbourg		 follow the CR137 during 2 km
66	33	273	11.19		Berbourg		
					An der Gruecht	x Brucherstrooss x CR135 Hierberwee	 TURNS AND INTERSECTION   turn right after the small bridge
					Schullstrooss	x CR135A to Wecker x CR137D Neie Wee	 follow the CR137 during 1,5 km
							



manufaktur

COURSE B 99 km

km +	km -	Alt	Time	Road	PLACE / road	Intersection	REMARK
70	29	268	11.26		(near) Manternach CR137 from Berbourg	x CR139 to Lellig	INTERSECTION WITHOUT PRIORITY AFTER DOWNHILL turn left at the bottom of the descent climb 05 * 1,6 km at 4 % follow the CR139 during 9 km
				CR139	CR1139 to Lellig		
71	28	286	11.27		Lellig Duerfstrooss		End of climb 05 TURNS AND NARROW ROAD
73	26	285	11.31		Hierbermillen CR139 from Herborn		climb 06 * 3,4 km at 2 %
75	24	296	11.34		Herborn CR139 from Lellig Haaptstrooss CR139 to Osweiler	x CR135 to Berbourg x CR135 to Mompach	End of climb 06 VERY FAST DOWNHILL
80	19	237	11.42		Osweiler rue Principale	x CR141 rue de Dickweiler	take right shortly after the church climb 07 ** 1,5 km at 6,5 % follow the CR141 during 1,5 km End of climb 07
				CR141	rue de Dickweiler		
82	17	337	11.45		intersection Dickweiler CR141 from Osweiler	x CR370 to Dickweiler	DANGEROUS INTERSECTION WITHOUT PRIORITY cross the intersection straight on - fast traffic possible DOWNHILL WITH TURNS ON NARROW ROAD
				CR370	CR370 to Dickweiler		
83	16	295	11.46		Dickweiler rue Principale	x CR370 to Hinkel	turn right at the end of the village follow the CR370 during 1,5 km
					CR370 to Girst		
85	14	276	11.49		intersection Girsterklaus CR370 to Girst	x CR371 to Girsterklaus	VERY FAST DOWNHILL ON NARROW ROAD
86	13	225	11.51		Girst Duerfstrooss		

ORGANISATION: ACC Contern

Ville d'ECHTERNACH
www.echternach.lu

SEPT 2024
1
DIMANCHE
SUNDAY - SONNTAG

La 34ème CHARLY GAUL

CYCLOSPORTIVE - JEDERMANNRENNEN - GRAN FONDO - CYCLOSPORTRACE

ACC Contern - c/o Alain CONTER - 47, Op der Hobuch - L-5832 FENTANGE - acccontern@gmail.com

COURSE B 99 km

km +	km -	Alt	Time	Road	PLACE / road	Intersection	REMARK
87	12	200	11.53		intersection Girsterklaus		
					CR370 to Girst	x CR371 to Girsterklaus	
88	11	165	11.54		Hinkel		
					rue de Girsterklaus	x PC3 Schullerwee	
					rue de Girsterklaus		DOWNHILL WITH TURNS AND INTERSECTION
					Schullerwee	x PC3 rivières	
				PC3	cycling path "3 rivières"		turn left at the entrance of the village follow the cycling path to the left ahead of the national road follow the cycling path during 1 km
89	10	148	11.56		intersection PC3 x N10		
					cycling path "3 rivières"	x N10 to Rosport	
				N10	N10 to Rosport		INTERSECTION WITHOUT PRIORITY
							turn left into the N10 at the end of the path follow the N10 during 3 km
91	8	160	11.59		Rosport		
					rue d'Echternach	x CR372 to Dickweiler x PC3	
				PC3	cycling path "3 rivières"		take the cycling path next to the road ahead of ROSPORT factory VERY NARROW ROAD
94	5	157	12.04		Steinheim		
					cycling path "3 rivières"	x N10 to Echternach	
				N10	route d'Echternach		INTERSECTION WITHOUT PRIORITY
							turn right onto the N10 at the entrance of the village follow the N10 during 6 km
99	0	160	12.12		Echternach		
					N10 from Steinheim	x N11B to Bittburg	
							ROUNDBOUT: INTERSECTION WITHOUT PRIORITY
						x route de Wasserbillig x N11 Echternacherbrück	
							INTERSECTION WITHOUT PRIORITY
					rue de la Sûre	x rue de la Montagne	
					rue de la Montagne	x rue du Pont	
					place du Marché		turn left into the cobbled road turn right 170 m after that straight on ATTENTION: ARRIVAL ON COBBLES FINISH ON THE MARKET PLACE



manufaktur