

ORGANISATION: ACCContern

Ville **ECHTERNACH** www.echternach.lu

SEPT 2023
3
DIMANCHE
SUNDAY - SONNTAG

La 33ème CHARLY GAUL

CYCLOSPORTIVE - JEDERMANNRENNEN - GRAN FONDO - CYCLOSPORTRACE

ACC Contern - c/o Alain CONTER - 47, Op der Hobuch - L-5832 FENTANGE - acccontern@gmail.com

COURSE A 145 km

km +	km -	Alt.	Time	Road	Place / street	Crossroad	REMARK
				Start at		09 h 30	on the market place (place du Marché) in Echternach
0	145	160	09.30	Echternach			
				place du Marché			PROVISIONNAL AND NEUTRALIZED START
				route de Luxembourg			race neutralized during 2 kilometers
				rue Maximilien			
				rue Ermesinde			SHARP START - KM 0
				route de Diekirch			AFTER THE INTERSECTION TO BERDORF
				route de Berdorf			follow the CR354 during 4 km
							climb nr 01 *** 4 km at 5 %
4	141	371	09.42	Berdorf			
				rue d'Echternach			
					x rue de Consdorf		end of climb nr 01
				rue de Grundhof			turn right in front of hôtel Kinnen
							follow the CR364 during 4 km
							DANGEROUS DOWNHILL WITH TURNS
							NARROW ROAD
8	137	187	09.48	Vugelsmillen			
				CR364 from Berdorf	x CR121 to Grundhof		INTERSECTION WITHOUT PRIORITY AFTER DOWNHILL
							turn right at the end of the downhill
				CR121 to Grundhof	x CR364 to Beaufort		follow the CR121 during 2 km
10	135	173	09.51	Grundhof			
				route de Beaufort	x N10 route de Dillingen		INTERSECTION WITHOUT PRIORITY - ROAD FURNITURE
							tourner à gauche devant l'Hôtel Brimer
				N10	route de Dillingen		follow the N10 during 17 km
13	132	177	09.56	Dillingen			
				route de Grundhof	x route de Beaufort		
				route de Reisdorf			
17	128	180	10.02	Wallendorf-pont			
				Echternacherstrooss	x Grenzwee		





ACC Contern - c/o Alain CONTER - 47, Op der Hobuch - L-5832 FENTANGE - acccontern@gmail.com

COURSE A 145 km

km +	km -	Alt.	Time	Road	Place / street	Crossroad	REMARK
19	126	195	10.05		Reisdorf		
					route de la Sûre	x rue de l'Ernz X rue de l'Our x N10 to Hoesdorf	
				N19	N19 to Diekirch		
22	123	186	10.10		Moestroff		
					route de Diekirch	x CR357C to Hierzenhaff	
24	121	187	10.13		Bettendorf		
					route de Diekirch	x CR357 to Hierzenhaff	
26	119	192	10.16		Bleesbreck		
					N19 from Bettendorf	x N17 to Vianden	
							ROUNDABOUT: INTERSECTION WITHOUT PRIORITY turn right - first exit roundabout SEPARATION A/B Course A (145 km): turn right to Longsdorf Course B (100 km): straight on to Diekirch
				N17	N17 to Vianden		follow the N17 during 750 m climb nr 02 *** 4,5 km at 3,3 %
27	118	201	10.18		Seltz		
					N17 to Vianden	x CR354 to Longsdorf	turn right next to a grey house
				CR354	CR354 to Longsdorf		follow the CR354 during 5 km
30	115	204	10.23		Longsdorf		
					Dikkriherstrooss	x Am Duerf	turn left in front of Restaurant Faust follow the CR354 during 2 km
					Um Plateau		end of climb nr 02
32	113	208	10.26		Fouhren		
					An der Tomm		FAST DOWNHILL THROUGH THE VILLAGE
					J.B. Zewenstrooss	x N17 Dikkrecherstrooss	INTERSECTION WITHOUT PRIORITY WITH TURNS
				N17	Dikkrecherstrooss	x N17b Bettlerstrooss	turn right at the end of the downhill turn right immediately after that onto the N17B
				N17B	Bettlerstrooss		FAST DOWNHILL



ORGANISATION: ACCContern

Ville **ECHTERNACH** www.echternach.lu















SEPT 2023
3
DIMANCHE
SUNDAY - SONNTAG

La 33ème CHARLY GAUL

CYCLOSPORTIVE - JEDERMANNRENNEN - GRAN FONDO - CYCLOSPORTRACE

ACC Contern - c/o Alain CONTER - 47, Op der Hobuch - L-5832 FENTANGE - acccontern@gmail.com

COURSE A 145 km

km +	km -	Alt.	Time	Road	Place / street	Crossroad	REMARK
34	111	211	10.29		Bettel		
					Veinerstrooss	x N10 Kierchestrass	 NARROW TURN TO THE LEFT AFTER FAST DOWNHILL  turn left at the end of the downhill follow the N10 during 3 km
							N10
37	108	206	10.34		Vianden		
					route de Bettel		
					rue de Huy	x N17 rue de la Frontière	 NARROW ROAD - NARROW TURN TO THE RIGHT  turn right after the small bridge follow the N10 during 12 km climb nr 03 * 2,9 km at 2,6 %
					rue de la Frontière		
					rue de la Gare	x N10 rue du Vieux Marché	
					rue du Vieux Marché		
40	105	281	10.38		Biwels		
					N10 to Stolzembourg	x rue du Lac	 FAST DOWNHILL follow the large road to the left end of climb nr 03 follow the N10 during 9 km
							STOLZEMBOURG
43	102	230	10.43		Stolzembourg		
					rue Principale	x CR320 to Putscheid	
49	96	250	10.53		Untereisenbach		
					Haaptstrooss	x Am Duerf	 climb nr 4 **** 5,7 km at 5,1 % 2 INTERSECTIONS WITHOUT PRIORITY  take left in the turn next to the church take left again 150 m after that turn right at the next street turn right at the end of the street continue on the road during 4 km
					Am Duerf	x Wuelesser Wee	 WAHLHAUSEN
					Wuelesser Wee	x Um Ziebchen	 WAHLHAUSEN
					Um Ziebchen	x Wuelesser Wee	
					Wuelesser Wee		
53	92	500	10.59		Wahlhausen		
					Am Duerf	x Burebiert	 INTERSECTION WITHOUT PRIORITY  take the CR322 to the left after the village follow the CR322 during 3 km end of climb nr 04
					Buerebiert	x Veianerstrooss	 CLERVAUX follow the road to the right in front of the church
					Veianerstrooss		 VIANDEN





ACC Contern - c/o Alain CONTER - 47, Op der Hobuch - L-5832 FENTANGE - acccontern@gmail.com

COURSE A 145 km

km +	km -	Alt.	Time	Road	Place / street	Crossroad	REMARK
55	90	522	11.02		Schmuelen		
					Veianerstrooss	x Akescht	FAST DOWNHILL WITH TURNS
57	88	441	11.05		Mairie de Putscheid		
					CR322 to Vianden	x CR320 to Weiler CR320 to Putscheid	FOOD ZONE AT THE ENTRANCE OF THE VILLAGE climb nr 05 * 2,8 km at 2,9 %
59	86	479	11.08		Pull (entrance)		
					Veinerstrooss	x CR353a Nachtmandersch.	
61	84	513	11.12		Pull-Groesteen		
					CR322 from Wahlhausen	x CR352 to Bastendorf	BASTENDORF turn right at the top of the climb
				CR352	CR352 to Bastendorf	x CR352 to Lanscheid	follow the CR352 during 7 km end of climb
							LONG AND FAST DOWNHILL WITH TURNS
68	77	220	11.23		Bastendorf		
					Op der Tomm	x CR353 Hauptstrooss	INTERSECTION WITHOUT PRIORITY AFTER DOWNHILL
				CR353	Haaptstrooss		DIEKIRCH turn left at the bottom of the downhill follow the CR353 during 2 kilometers
70	75	201	11.26		Seltz		
					CR35 from Bastendorf	x CR353b to Vianden x N17 to Diekirch	INTERSECTION WITHOUT PRIORITY - ROAD FURNITURE
				N17	N17 to Diekirch	x CR354 to Longsdorf	DIEKIRCH turn right next to the isolated house follow the N17 during 1 km
71	74	192	11.27		Bleesbreck		
					N17 from Vianden	x N19 to Diekirch	ROUNDAABOUT: INTERSECTION WITHOUT PRIORITY
					N17 to Diekirch		DIEKIRCH take right - first exit roundabout REUNION A (145 km) and B (100 km) follow the N17 during 700 m
72	73	192	11.29		Diekirch (entrance)		
					rue Clairefontaine	x CR356 to Gilsdorf	DANGEROUS INTERSECION WITHOUT PRIORITY
				CR322	rue du Pont		GILSDORF turn to the left onto the small bridge follow the rue du Pont during 400 m



ORGANISATION: ACCContern

Ville **ECHTERNACH** www.echternach.lu















SEPT 2023
3
DIMANCHE
SUNDAY - SONNTAG

La 33ème CHARLY GAUL

CYCLOSPORTIVE - JEDERMANNRENNEN - GRAN FONDO - CYCLOSPORTRACE

ACC Contern - c/o Alain CONTER - 47, Op der Hobuch - L-5832 FENTANGE - acccontern@gmail.com

COURSE A 145 km



















km +	km -	Alt.	Time	Road	Place / street	Crossroad	REMARK
73	72	190	11.31		Gilsdorf		
					rue du Pont	x CR356 rue Principale	 VERY DANGEROUS INTERSECIION WITHOUT PRIORITY cross the village straight on
				CR356	route de Broderbour		climb nr 06 *** 2,4 km at 6,1 % follow the CR356 during 4 km
75	70	309	11.34		Broderbour		
					CR356 to Ermsdorf		end of climb nr 06
77	68	325	11.37		CR356 x CR347 (Folkendange)		
					CR356 from Gilsdorf	x CR347 to Stegen	 DANGEROUS INTERSECIION WITHOUT PRIORITY cross the road straight on
					CR356 to Ermsdorf		follow the CR356 during 2,3 km
							FAST DOWNHILL WITH TURNS 
79	66	245	11.40		Ermsdorf		
					Gilsduerferstrooss	x CR358 Reisduerferstrooss	 INTERSECIION WITHOUT PRIORITY APRES DESCENTE    turn left 30 meters after the church
				CR358	Reisduerferstrooss	x CR356 Suelwueerstrooss	 follow the CR358 during 3,5 km
80	65	243	11.42		Neimillen		
					CR358 to Reisdorf		
81	64	240	11.43		Reisermillen		
					CR358 to Reisdorf	x CR356B to Folkendange	
82	63	229	11.45		Keiwelbach		
					CR358 to Reisdorf		
83	62	220	11.46		Hessemillen		
					CR358 to Reisdorf	x CR357 to Eppeldorf	  turn right onto the small bridge
				CR357	CR357 to Eppeldorf		follow the CR357 during 4,5 km climb nr 07 *** 2,9 km at 6,6 %
84	61	273	11.48		Eppeldorf		
					Beforterstrooss	x CR357D Nei Strooss	   follow the CR357 through the village
86	59	405	11.51		Beaufort-Heed		
					route d'Eppeldorf		end of climb nr 07





ACC Contern - c/o Alain CONTER - 47, Op der Hobuch - L-5832 FENTANGE - acccontern@gmail.com

COURSE A 145 km

km +	km -	Alt.	Time	Road	Place / street	Crossroad	REMARK
88	57	357	11.54		Beaufort		
					route d'Eppeldorf	x CR128 route de Reisdorf	INTERSECTION WITHOUT PRIORITY   turn right in front of Hotel Meyer
				CR128	Grand'Rue		GRUNDHOF follow the CR128 during 1 km FOOD ZONE AT THE PARKING "PATINOIRE"
						x CR128 rue du Château x CR364 rue de Dillingen	INTERSECTION WITHOUT PRIORITY    turn left in front of the restaurant Kebab
				CR364	route de Dillingen		DILLINGEN DOWNHILL WITH TURNS  
92	53	177	12.01		Dillingen		
					route de Beaufort	x N10 route de Grundhof	INTERSECTION WITHOUT PRIORITY AFTER DOWNHILL    turn sharp right after the downhill
				N10	route de Grundhof		GRUNDHOF follow the N10 during 2 km
94	51	173	12.04		Grundhof		
					N10 route d'Echternach	x CR121 route de Beaufort	 turn right in front of hôtel Brimer
				CR121	route de Beaufort		BEAUFORT follow the CR121 during 2 km climb nr 08 *** 5,6 km at 3,6 %
96	49	193	12.07		Vugelsmillen		
					CR121 from Grundhof	x CR364 to Beaufort x CR364 to Berdorf	INTERSECTION WITHOUT PRIORITY   turn left at the second INTERSECTION
				CR364	CR364 to Berdorf		BERDORF follow the CR364 during 4 km NARROW ROAD 
100	45	377	12.13		Berdorf		
					rue de Grundhof	x CR137 rue de Consdorf	end of climb nr 08 INTERSECTION WITHOUT PRIORITY  turn right in front of hotel Kinnen
				CR137	rue de Consdorf		CONSDORF follow the CR137 during 6 km





ACC Contern - c/o Alain CONTER - 47, Op der Hobuch - L-5832 FENTANGE - acccontern@gmail.com

COURSE A 145 km

km +	km -	Alt.	Time	Road	Place / street	Crossroad	REMARK
105	40	350	12.21		Consdorf		
					rue Melickshaek	x CR137 rue Hiicht	 ROUNDAABOUT: INTERSECTION WITHOUT PRIORITY straight on - second exit of the roundabout
					rue Hiicht		follow the CR137 during 1 km
					route de Luxembourg	x route de Luxembourg	 LUXEMBOURG follow the CR137 to the left
					route de Luxembourg		follow the CR137 during 4 km
108	37	386	12.26		intersection Altrier		
					CR137 to Bech	x CR137 to Hersberg x N11 to Luxembourg x CR129 to Zittig	
110	35	297	12.29		Bech		
					Konsdrefferstrooss		 DOWNHILL WITH TURNS AND INTERSECION turn right in front of the church
					CR132	x CR132 to Brouch	 BERBOURG follow the CR132 during 600m
					Béiwerwiss		
111	34	300	12.31		intersection Brouch		
					CR132 from Bech	x CR137 to Berbourg	 INTERSECTION WITHOUT PRIORITY turn to the left after the village
					CR137	CR137 to Berbourg	BERBOURG follow the CR137 during 2 km
113	32	273	12.34		Berbourg		
					An der Gruecht	x Brucherstrooss	 TURNS AND INTERSECTION turn right after the small bridge
						x CR135 Hierberwee	 BIANTERNACH follow the CR137 during 1,5 km
					Schullstrooss	x CR135A to Wecker x CR137D Neie Wee	
115	30	268	12.37		intersection Lellig		
					CR137 from Berbourg	x road to Lellig	 INTERSECTION WITHOUT PRIORITY turn right 800 meter after having left the village
					road to Lellig		climb nr 09 * 1,4 km at 3,7 %
							follow the raod during 2 km
							end of climb 09





ACC Contern - c/o Alain CONTER - 47, Op der Hobuch - L-5832 FENTANGE - acccontern@gmail.com

COURSE A 145 km

km +	km -	Alt.	Time	Road	Place / street	Crossroad	REMARK
117	28	286	12.40		Lellig (entrance)		
					road from Berbourg	x CR139 to Herborn	INTERSECTION WITHOUT PRIORITY - DOWNHILL turn right at the entrance of the village
					CR139 to Herborn		follow the CR139 during 4 km
							TURNS AND NARROW ROAD
119	26	285	12.43		Hierbermillen		climb nr 10 * 3,2 km at 2,5 %
					CR139 to Herborn		
121	24	296	12.46		Herborn		
					CR139 from Lellig	x CR135 to Berbourg	follow the CR139 during another 600 m
					Haaptstrooss	x CR139 to Osweiler	FOOD ZONE NEXT TO THE CHURCH turn right 100 meters after the church
					Momperwee	x CR135 to Mompach	turn right 150 m after having left the village
					CR135 to Mompach		follow the CR135 during 2 km
							end of climb 10
124	21	311	12.51		Mompach		
					Duerfstrooss		
					Um Buer	x CR141 lewescht Strooss	INTERSECTION WITHOUT PRIORITY turn left at the small monument
					lewescht Strooss	x CR141 to Boursdorf	follow the CR141 during 4 km
							climb nr 11 * 1,9 km at 3,4 %
126	19	376	12.54		Pafebiereg		end of climb 11
					CR141 from Mompach	x CR370 to Herborn	
128	17	337	12.57		intersection Osweiler		
					CR141 from Mompach	x CR370 to Dickweiler	take the CR370 to the right
					CR370 to Dickweiler		follow the CR370 during 1,5 km
							DOWNHILL WITH TURNS ON NARROW ROAD
129	16	295	12.59		Dickweiler		
					rue Principale	x CR370 to Hinkel	turn right at the exit of the village
					CR370 to Girst		follow the CR370 during 1,5 km





ACC Contern - c/o Alain CONTER - 47, Op der Hobuch - L-5832 FENTANGE - acccontern@gmail.com

COURSE A 145 km

km +	km -	Alt.	Time	Road	Place / street	Crossroad	REMARK
131	14	276	13.02		intersection Girsterklaus CR370 to Girst	x CR371 to Girsterklaus	FAST DOWNHILL ON NARROW ROAD
132	13	225	13.04		Girst Duerfstrooss		
133	12	200	13.05		intersection Girsterklaus CR370 to Girst	x CR371 to Girsterklaus	
134	11	165	13.07		Hinkel rue de Girsterklaus	x PC3 Schullerwee	DOWNHILL WITH TURNS ET INTERSECTION turn left after the entrance of the village
					Schullerwee	x PC3 rivières	follow the path to the left ahead of the N10
				PC3	cycling path "3 rivières"		follow the cycling path during 1 kilometer
135	10	148	13.08		intersection PC3 x N10 cycling path "3 rivières"	x N10 Rosport	INTERSECTION WITHOUT PRIORITY take the N10 to the left at the end of the path
				N10	N10 to Rosport		follow the N10 during 10 km
137	8	160	13.12		Rosport rue d'Echternach	x CR372 to Dickweiler	
140	5	157	13.16		Steinheim route d'Echternach		
145	0	160	13.24		Echternach N10 from Steinheim	x N11B to Bitburg	ROUNDAABOUT: INTERSECTION WITHOUT PRIORITY straight on, first exit of the roundabout
						x route de Wasserbillig	
						x N11 Echternacherbrück	INTERSECTION WITHOUT PRIORITY turn left into the small cobbled street
					rue de la Sûre	x rue de la Montagne	turn right after 170 m
					rue de la Montagne	x rue du Pont	follow straight on
					place du Marché		ATTENTION: FINISH LINE ON COBBLES FINISH AT THE MARKET PLACE (place du Marché)

NEW FINISH: LAST KM CHANGED !!

