

La 29^{ème} CHARLY GAUL

ORGANISATION:
ACC Contern

DIMANCHE - SONNTAG - SUNDAY

02.09.2018

Ville d'**ECHTERNACH**
www.echternach.lu

ACC Contern - c/o M. Eugène Stirn - 7, rue des Gaulois - L-3432 DUDELANGE T: (+352) 621 213 171 - eugstirn@pt.lu

COURSE B 89 km

km + km -	Alt.	Time	Road	Place / Street	Junction	REMARK
		Start at	10 h 20	o'clock on the market place in Echternach		
0	89	160	10.20	Echternach		PROVISIONNAL START neutralized course for 2 kilometers
				place du Marché route de Luxembourg rue Maximilien rue Ermesinde		
				N10 route de Diekirch		SHARP START AT THE EXIT OF ECHTERNACH follow the N10 during 6 km
1	88	167	10.27	Weilerbach		
				route de Diekirch		
4	85	170	10.32	Bollendorf - pont		
				route de Diekirch	x CR369 to Bollendorf	
8	81	173	10.38	Grundhof		
				route de Diekirch	x CR121	 turn left in front of Hôtel Brimer
				CR121 route de Beaufort		follow the CR121 during 1,3 km
10	79	193	10.41	Vugelsmillen		
				CR121 to Mullerthal	x CR364	 take the CR364 to the right
				CR364 CR364 to Beaufort		climb nr 01 *** 7 km at 3,1 % follow the CR364 during 3,5 km
16	73	360	10.51	Beaufort		
				rue de Grundhof	x CR364	 first exit roundabout
					x CR364 route de Dillingen	
				CR128 Grand-Rue	x CR357 rue d'Eppeldorf	 follow the CR128 straight on
				rue de Reisdorf		follow the CR128 to the right follow the CR128 for 4,5 km
						end of climb nr 01
20	69	247	10.57	junction Bigelbach		
				CR128 to Reisdorf	x CR128a to Bigelbach	 follow the CR128 to the left
21	68	181	10.58	Reisdorf		
				rue de Beaufort		
				rue de l'Ernz	x CR358 route de Larochette	 continue straight on after the downhill
				N10	x N10	 take the N10 to your left
				route de la Sûre	x N10 to Hoesdorf	 follow the N10 and the N19 during 2 Km
				N19		



La 29^{ème} CHARLY GAUL

ORGANISATION:
ACC Contern

DIMANCHE - SONNTAG - SUNDAY

02.09.2018

Ville d'**ECHTERNACH**
www.echternach.lu

ACC Contern - c/o M. Eugène Stirn - 7, rue des Gaulois - L-3432 DUDELANGE T: (+352) 621 213 171 - eugstirn@pt.lu

COURSE B 89 km

km +	km -	Alt.	Time	Road	Place / Street	Junction	REMARK
23	66	186	11.02		Moestroff		
					route de la Sûre	x CR357C	turn left before the Chinese restaurant
				CR357C	rue de la Gare	x road to Bettendorf	turn left after crossing the bridge
							turn to your right 50 meters later
							climb nr 02 ** 2,1 km at 6,1 %
					Im Wohlweg	x Im Wohlweg	à gauche avant la sortie du village
					Im Wohlweg	x road to Hierzenhaff	take the climb to your right 100 m later
					road to Hierzenhaff		follow the road to Hierzenhaff
25	64	308	11.05		Hierzenhaff		
					road from Moestroff	x CR358	cross the CR357 straight on
					road to Keiweibach		end of climb nr 02
							follow the road straight on during 1,5 km
27	62	230	11.08		Keiweibach		
					road from Hierzenhaff	x CR358 to Ermsdorf	turn right at the end of the downhill
				CR358	CR358 to Ermsdorf		follow the CR358 during 3 km
28	61	240	11.09		Reisermillen		
					CR358 to Ermsdorf	x CR356B to Folkendange	
29	60	243	11.11		Neimillen		
					CR358 to Ermsdorf		
30	59	250	11.13		Ermsdorf		
					Reisduerferstrooss	x CR356	turn left 75 m ahead of the church
				CR356	Suevelbuererstrooss		climb nr 03 *** 2,6 km at 6,5 %
							follow the CR356 during 4 km
33	56	420	11.17		Grevenhaff		
					CR356 to Christnach		end of climb nr 03
33	56	420	11.17		Savelborn		
					CR356 to Christnach	x CR358	turn right at the beginning of the village
				CR358	CR358 to Medernach		follow the CR358 during 1,8 km
34	55	365	11.19		junction Medernach		
					CR358 from Savelborn	x road to	turn left after 700 meters of downhill
					road to Gillenshaff		follow the road for 600 m
36	53	366	11.22		Gillenshaff		
					road from Merdernach	x road to	turn right at the top of the small climb
					road to Kitzebur		follow the road during 2,5 km



La 29^{ème} CHARLY GAUL

ORGANISATION:
ACC Contern

DIMANCHE - SONNTAG - SUNDAY

02.09.2018

Ville d'**ECHTERNACH**
www.echternach.lu

ACC Contern - c/o M. Eugène Stirn - 7, rue des Gaulois - L-3432 DUDELANGE T: (+352) 621 213 171 - eugstirn@pt.lu

COURSE B 89 km

km +	km -	Alt.	Time	Road	Place / Street	Junction	REMARK
37	52	399	11.24		Watschenterhaff road to Kitzebur		
38	51	394	11.25		Kitzebur road from Gillenshaff	x CR118 to Christnach	turn left into the CR118 400 m after the farm
				CR118	CR118 to Christnach		follow the CR118 during 8 km
39	50	335	11.27		Christnach Fielsersstrooss	x CR128 to Heffingen	
					Moellerdallerstrooss	x Schoulstrooss	
43	46	240	11.33		Breidweiler-pont CR118 from Christnach	x CR121 to Mullerthal	climb nr 04 ** 6 km at 2,4 %
						x CR365 to Breidweiler	
46	43	280	11.38		Konstreffermillen CR118 from Christnach	x CR358 to Ermsdorf	
					CR118 to Consdorf		
48	41	328	11.41		Consdorf rue de Mullerthal	x route de LUXEMBOURG	turn right after the traffic lights
					rue de Luxembourg	x CR137 rue Hiicht	follow the CR137 straight on
				CR137			follow the CR137 during 4 km
							end of climb nr 04
50	39	386	11.44		junction Altrier CR137 to Bech	x N11 to Luxembourg	
52	37	297	11.47		Bech Konsdrefferstrooss	x CR132 BERBOURG	turn right in front of the church
				CR132	Béiwerwiss		follow the CR132 during 600m
53	36	300	11.49		junction Brouch CR132 from Bech	x CR137 BERBOURG	take left after having left the village
				CR137	CR137 to Berbourg		follow the CR137 during 2 km
55	34	273	11.52		Berbourg An der Gruecht	x Brucherstrooss	
						x CR137 MANTERNACH	turn right after the narrow turns
					CR137 Schoulstrooss	x CR135a to Wecker	follow the CR132 during 4 km
						x CR135 Neie Wee	



La 29^{ème} CHARLY GAUL

ORGANISATION:
ACC Contern































DIMANCHE - SONNTAG - SUNDAY

02.09.2018

Ville d'**ECHTERNACH**
www.echternach.lu

ACC Contern - c/o M. Eugène Stirn - 7, rue des Gaulois - L-3432 DUDELANGE T: (+352) 621 213 171 - eugstirn@pt.lu

COURSE B 89 km

km +	km -	Alt.	Time	Road	Place / Street	Junction	REMARK
59	30	221	11.58		junction Manternach		
				CR137 from Berbourg	x CR139	   	take left into the CR138
				CR139	CR139 to Lellig		climb nr 05 * 3,0 km at 2,9 % follow the CR139 during 2 km
60	29	265	12.00		Lellig		
				Duerfstrooss	x to Bocksberg	  	turn right at the end of the village follow the road during 500 m
				road to Bocksberg	x small road	 	turn right after the downhill continue on the small road during 2,5 km
					x small road		end of climb nr 05
64	25	256	12.06		junction Bocksberg		
				road from Lellig	x CR141 to Mompach	  	turn left after the electric station
				CR141	CR141 to Mompach		follow the CR141 during 8 km climb nr 06 ** 4,0 km at 3,4 %
67	22	325	12.11		junction Givenich		
				CR141 to Mompach	x CR135 to Givenich		
68	21	318	12.13		Mompach		
				lewescht Strooss	x CR135 to Herborn		
					x CR141C to Boursdorf		
70	19	376	12.16		Pafeberg		
				CR141 from Mompach	x CR370 to Herborn		end of climb nr 06
72	17	337	12.19		junction Osweiler		
				CR141 to Echternach	x CR370	 	take the CR370 to the right
				CR370	CR370 to Dickweiler		follow the CR370 during 1,5 km
						 	
73	16	295	12.21		Dickweiler		
				rue Principale	x CR370	  	turn right at the exit of the village
				CR370 to Girst			follow the CR370 during 1,5 km
75	14	276	12.24		junction Girsterklaus		
				CR370 to Girst	x CR371 to Girsterklaus		
						 	
76	13	225	12.25		Girst		
				Duerfstrooss			



La 29^{ème} CHARLY GAUL

ORGANISATION:
ACC Contern

DIMANCHE - SONNTAG - SUNDAY

02.09.2018

Ville d'**ECHTERNACH**
www.echternach.lu

ACC Contern - c/o M. Eugène Stirn - 7, rue des Gaulois - L-3432 DUDELANGE T: (+352) 621 213 171 - eugstirn@pt.lu

COURSE B 89 km

km +	km -	Alt.	Time	Road	Place / Street	Junction	REMARK
77	12	200	12.27		junction Girsterklaus CR370 to Girst x CR371 to Girsterklaus 		
78	11	165	12.28		Hinkel rue de Girsterklaus x PC3 Schullerwee Schullerwee x PC3 rivières PC3 cycling track 3 rivières	 	turn left at the entrance of the village turn left before arriving at the N10 road follow the cycling track during 1 km
79	10	148	12.30		junction cycling track x N10 cycling track 3 rivières x N10 to Rosport N10 to Rosport	 	take the N10 to the left follow the N10 for 10 km
81	8	160	12.33		Rosport rue d'Echternach x CR372 to Dickweiler		
84	5	157	12.38		Steinheim route d'Echternach		
89	0	160	12.46		Echternach N10 from Steinheim x N11B to Bitburg x route de Wasserbillig rue du Pont x to Echternacherbrück x rue de la Montagne rue de la Montagne place du Marché	 	 BE CAREFULL: COBBLES FINISH ON THE MARKET PLACE

