

La 29^{ème} CHARLY GAUL



DIMANCHE - SONNTAG - SUNDAY

02.09.2018

Ville d'ECHTERNACH
www.echternach.lu

ACC Contern - c/o M. Eugène Stirn - 7, rue des Gaulois - L-3432 DUDELANGE - T: (+352) 621 213 171 - eugstirn@pt.lu

COURSE A 153 km

km +	km -	Alt.	Time	Road	Place / Street	Junction	REMARK
Start at				09 h 00	o'clock on the market place in Echternach		
0	153	160	09.00	Echternach			PROVISIONNAL START neutralized course for 2 kilometers
					place du Marché route de Luxembourg rue Maximilien rue Ermesinde route de Diekirch		
				N10			SHARP START AT THE EXIT OF ECHTERNACH follow the N10 during 6 km
1	152	167	09.07	Weilerbach			
					route de Diekirch		
4	149	170	09.12	Bollendorf - pont			
					route de Diekirch	x CR369 to Bollendorf	
8	145	173	09.18	Grundhof			
					route de Diekirch	x CR121	
					route de Beaufort		turn left in front of Hôtel Brimer
				CR121			follow the CR121 during 1,3 km
10	143	193	09.21	Vugelsmillen			
					CR121 to Mullerthal	x CR364	
				CR364	CR364 to Beaufort		take the CR364 to the right climb nr 01 *** 7 km at 3,1 % follow the CR364 during 3,5 km
16	137	360	09.31	Beaufort			
					rue de Grundhof	x CR364	
							first exit roundabout
							follow the CR128 straight on
				CR128	Grand-Rue	x CR357 rue d'Eppeldorf	
					rue de Reisdorf		follow the CR128 to the right follow the CR128 for 4,5 km
							end of climb nr 01
20	133	247	09.37	junction Bigelbach			
					CR128 to Reisdorf	x CR128a to Bigelbach	
							follow the CR128 to the left
21	132	181	09.38	Reisdorf			
					rue de Beaufort		
					rue de l'Ernz	x CR358 route de Larochette	
				N10			continue straight on after the downhill take the N10 to your left
					route de la Sûre	x N10	
					N10 to Bettel		take to your right at the end of the village climb nr 02 ** 2 km at 5,3 %



La 29^{ème} CHARLY GAUL



DIMANCHE - SONNTAG - SUNDAY

02.09.2018



ACC Contern - c/o M. Eugène Stirn - 7, rue des Gaulois - L-3432 DUDELANGE - T: (+352) 621 213 171 - eugstirn@pt.lu

COURSE A 153 km

km + km -	Alt.	Time	Road	Place / Street	Junction	REMARK	
						follow the N10 during 7 km	
						end of climb nr 02	
24	129	229	09.43	Hoesdorf			
				N10 to Bettel			
29	124	211	09.51	Bettel			
				Kierchenstrooss	x N17b		take right in front of restaurant Sardinia
				Veinerstrooss			follow the N10 during 3 km
32	121	206	09.56	Vianden			
				route de Bettel			
				rue de Huy	x N10 to Bitburg		
				rue de la Frontière			
				rue de la Gare	x N10		take right after crossing the small bridge
				rue du Vieux Marché			climb nr 03 * 2,6 km at 2,9 %
							follow the N10 during 12 km
35	118	281	10.01	Biwels			
				N10 to Stolzenbourg	x rue du Lac I		
					x rue du Lac II		end of climb nr 03
38	115	230	10.05	Stolzenbourg			
				rue Principale	x CR320 to Putscheid		
44	109	250	10.15	Untereisenbach			
				Haaptstrooss	x Am Duerf		turn left in front of the church
							climb nr 04 *** 5 km at 5,6 %
				Am Duerf	x Wuelesser Wee		turn left again 150m later
							follow the road to Wahlhausen
47	106	498	10.19	Wahlhausen			
				Am Duerf	x CR322A		take left in front of the chapel
				CR322A	CR322A to Vianden		follow the CR322A during 1 km
48	105	520	10.21	Akescht			
				CR322A to Vianden			end of climb nr 04
49	104	523	10.23	Schmuelen			
				CR322A to Vianden	x CR322		take the CR322 to your left
				CR322 to Vianden			follow the CR322 during 2 km
51	102	442	10.26	Marie de Putscheid			



La 29^{ème} CHARLY GAUL

ORGANISATION:
ACC Contern

















DIMANCHE - SONNTAG - SUNDAY

02.09.2018

Ville d'**ECHTERNACH**
www.echternach.lu

ACC Contern - c/o M. Eugène Stirn - 7, rue des Gaulois - L-3432 DUDELANGE - T: (+352) 621 213 171 - eugstirn@pt.lu

COURSE A 153 km

km +	km -	Alt.	Time	Road	Place / Street	Junction	REMARK
					CR322A to Vianden	x CR320 	take right after the town hall
				CR320	CR320 to Weiler	x CR353 	follow the CR353 to the left
				CR353	CR353 to Brandenburg		follow the CR353 during 8 km
53	100	403	10.29		junction Nachtmanderscheid		
					CR353 to Brandenburg	x CR353A to Nachtmanderscheid 	
56	97	318	10.34		junction Gralingen		
					CR353 to Brandenburg	x CR320A to Gralingen 	
							
58	95	271	10.37		junction Köppenhaff		
					CR353 to Brandenburg	x CR377 to Koeppenhaff 	
59	94	266	10.38		Brandenburg		
					Haaaptstrooss	x CR352 	turn left 20m ahead of the chapel
				CR352	Henneschtgaass		climb nr 05 *** 5,5 km at 4,6 % follow the CR353 during 6,5 Km
62	91	462	10.43		Landscheid		
					Haaaptstrooss		end of climb nr 05
65	88	513	10.48		Groesteen		
					CR352 from Landscheid	x CR352 to Bastendorf 	take the CR352 to your left and then
					CR320 to Weiler	x CR322 	immediately the CR322 to the right
				CR322	CR322 to Vianden		follow the CR322 during 6,5 Km
66	87	491	10.49		Mont-Saint-Nicolas		
					CR322 to Vianden		
					 		
71	82	297	10.57		junction Vianden		
					CR322 from Mt-St-Nicolas	x N17 	turn right in front of hôtel Belvédère
				N17	N17 to Fouhren		follow the N17 during 3 km climb nr 06 * 1,3 km at 4,5 % end of climb nr 05
					 		
74	79	302	11.02		Fouhren		
					Dikkecherstrooss	x N17B 	take the N17B to the left
				N17B	Veianerstrooss		follow the N17B during 2,5 km
76	77	211	11.05		Bettel		
					Veianerstrooss	x N10 	turn right ahead of restaurant Sardinia
				N10	Kierchestrooss		follow the N10 during 5 km
81	72	229	11.13		Hoesdorf		



La 29^{ème} CHARLY GAUL

ORGANISATION:
ACC Contern

DIMANCHE - SONNTAG - SUNDAY

02.09.2018

Ville d'**ECHTERNACH**
www.echternach.lu

ACC Contern - c/o M. Eugène Stirn - 7, rue des Gaulois - L-3432 DUDELANGE - T: (+352) 621 213 171 - eugstirn@pt.lu

COURSE A 153 km

km + km -	Alt.	Time	Road	Place / Street	Junction	REMARK
				N10 to Reisdorf	x PC3 3 Frontières	take left before the road starts to climb
			PC3	cycling track 3 Frontières		follow the cycling track during 2 km
83 70 179 11.16				junction Wallendorf		
				PC3 from Hoesdorf	x CR358 REISDORF	turn right after the downhill
			CR358	CR358 to Reisdorf		follow the CR358 during 2 km
85 68 181 11.19				Reisdorf		
				rue de l'Our	x N10 to Diekirch	turn to your right ahead of the bridge
			N10 N19	route de la Sûre	x N10 to Hoesdorf	follow the N10 and the N19 during 2 Km
87 66 186 11.23				Moestroff		
				route de la Sûre	x CR357C	turn left before the Chinese restaurant
			CR357C	rue de la Gare	x road to Bettendorf	turn left after crossing the bridge
						turn to your right 50 meters later
						climb nr 07 ** 2,1 km at 6,1 %
				Im Wohlweg	x Im Wohlweg	take left before exiting the village
				Im Wohlweg	x road to Hierzenhaff	take the climb to your right 100 m later
				road to Hierzenhaff		follow the road to Hierzenhaff
89 64 308 11.26				Hierzenhaff		
				road from Moestroff	x CR358 REISDORF	cross the CR357 straight on
				road to Keiwelbach		end of climb nr 07
						follow the road straight on during 1,5 km
91 62 230 11.29				Keiwelbach		
				road from Hierzenhaff	x CR358 to Ermsdorf	turn right at the end of the downhill
			CR358	CR358 to Ermsdorf		follow the CR358 during 3 km
92 61 240 11.31				Reisermillen		
				CR358 to Ermsdorf	x CR356B to Folkendange	
93 60 243 11.32				Neimillen		
				CR358 to Ermsdorf		
94 59 250 11.34				Ermsdorf		
				Reisduerferstrooss	x CR356 CHRISTNACH	turn left 75 m ahead of the church
			CR356	Suevelbuererstrooss		climb nr 08 *** 2,6 km at 6,5 %
						follow the CR356 during 4 km
97 56 420 11.38				Grevenhaff		



La 29^{ème} CHARLY GAUL

ORGANISATION:
ACC Contern























DIMANCHE - SONNTAG - SUNDAY

02.09.2018

Ville d'**ECHTERNACH**
www.echternach.lu

ACC Contern - c/o M. Eugène Stirn - 7, rue des Gaulois - L-3432 DUDELANGE - T: (+352) 621 213 171 - eugstirn@pt.lu

COURSE A 153 km

km +	km -	Alt.	Time	Road	Place / Street	Junction	REMARK
					CR356 to Christnach		end of climb nr 08
98	55	365	11.40		Savelborn		
					CR356 to Christnach	x CR358 	turn right at the beginning of the village
				CR358	CR358 to Medernach		follow the CR358 during 1,8 km
100	53	366	11.43		junction Medernach		
					CR358 from Savelborn	x road to 	turn left after 700 meters of downhill
					road to Gillenshaff		follow the road for 600 m
101	52	399	11.45		Gillenshaff		
					road from Merdernach	x road to 	turn right at the top of the small climb
					road to Kitzebur		follow the road during 2,5 km
102	51	394	11.46		Watschenterhaff		
					road to Kitzebur		
103	50	335	11.48		Kitzebur		
					road from Gillenshaff	x CR118 to Christnach 	turn left into the CR118 400 m after the farm
				CR118	CR118 to Christnach		follow the CR118 during 8 km
105	48	309	11.51		Christnach		
					Fielsersstrooss	x CR128 to Heffingen 	
					Moellerdallerstrooss	x Schoulstrooss 	
							
107	46	240	11.54		Breidweiler-pont		
					CR118 from Christnach	x CR121 to Mullerthal 	climb nr 09 ** 6 km at 2,4 %
						x CR365 to Breidweiler 	
110	43	280	11.59		Konstreffermillen		
					CR118 from Christnach	x CR358 to Ermsdorf 	
					CR118 to Consdorf		
112	41	328	12.02		Consdorf		
					rue de Mullerthal	x route de 	turn right after the traffic lights 
					rue de Luxembourg	x CR137 rue Hiicht 	follow the CR137 straight on
				CR137			follow the CR137 during 4 km
							end of climb nr 09
114	39	386	12.05		junction Altrier		
					CR137 to Bech	x N11 to Luxembourg 	
					 		
116	37	297	12.08		Bech		
					Konsdrefferstrooss	x CR132 	turn right in front of the church 
				CR132	Béiwerwiss		follow the CR132 during 600m
117	36	300	12.10		junction Brouch		



La 29^{ème} CHARLY GAUL



DIMANCHE - SONNTAG - SUNDAY

02.09.2018

Ville d'ECHTERNACH
www.echternach.lu

ACC Contern - c/o M. Eugène Stirn - 7, rue des Gaulois - L-3432 DUDELANGE - T: (+352) 621 213 171 - eugstirn@pt.lu

COURSE A 153 km

km +	km -	Alt.	Time	Road	Place / Street	Junction	REMARK
					CR132 from Bech	x CR137	take left after having left the village
				CR137	CR137 to Berbourg		follow the CR137 during 2 km
119	34	273	12.13		Berbourg		
					An der Gruecht	x Brucherstrooss	turn right after the narrow turns
						x CR137	
					CR137 Schoulstrooss	x CR135a to Wecker	
						x CR135 Neie Wee	follow the CR132 during 4 km
123	30	221	12.19		junction Manternach		
					CR137 from Berbourg	x CR139	take left into the CR138
				CR139	CR139 to Lellig		climb nr 10 * 3,0 km at 2,9 % follow the CR139 during 2 km
124	29	265	12.21		Lellig		
					Duerfstrooss	x to Bocksbiert	turn right at the end of the village
					road to Bocksbiert		follow the road during 500 m
						x small road	turn right after the downhill
						x small road	continue on the small road during 2,5 km
							end of climb nr 10
128	25	256	12.27		junction Bocksbiert		
					road from Lellig	x CR141 to Mompach	turn left after the electric station
				CR141	CR141 to Mompach		follow the CR141 during 8 km climb nr 11 ** 4,0 km at 3,4 %
131	22	325	12.32		junction Givenich		
					CR141 to Mompach	x CR135 to Givenich	
132	21	318	12.34		Mompach		
					lewesch Strooss	x CR135 to Herborn	
						x CR141C to Boursdorf	
134	19	376	12.37		Pafebiert		
					CR141 from Mompach	x CR370 to Herborn	end of climb nr 11
136	17	337	12.40		junction Osweiler		
					CR141 to Echternach	x CR370	take the CR370 to the right
				CR370	CR370 to Dickweiler		follow the CR370 during 1,5 km
137	16	295	12.42		Dickweiler		
					rue Principale	x CR370	turn right at the exit of the village
					CR370 to Girst		follow the CR370 during 1,5 km
139	14	276	12.45		junction Girsterklaus		



La 29^{ème} CHARLY GAUL

ORGANISATION:
ACC Contern

DIMANCHE - SONNTAG - SUNDAY

02.09.2018

Ville d'**ECHTERNACH**
www.echternach.lu

ACC Contern - c/o M. Eugène Stirn - 7, rue des Gaulois - L-3432 DUDELANGE - T: (+352) 621 213 171 - eugstirn@pt.lu

COURSE A 153 km

km +	km -	Alt.	Time	Road	Place / Street	Junction	REMARK	
					CR370 to Girst	x CR371 to Girsterklaus		
140	13	225	12.46		Girst			
					Duerfstrooss			
141	12	200	12.48		junction Girsterklaus			
					CR370 to Girst	x CR371 to Girsterklaus		
142	11	165	12.49		Hinkel			
					rue de Girsterklaus	x PC3 Schullerwee		turn left at the entrance of the village
					Schullerwee	x PC3 rivières		turn left before arriving at the N10 road
				PC3	cycling track 3 rivières			follow the cycling track during 1 km
143	10	148	12.51		junction cycling track x N10			
					cycling track 3 rivières	x N10 to Rosport		take the N10 to the left
				N10	N10 to Rosport			follow the N10 for 10 km
145	8	160	12.54		Rosport			
					rue d'Echternach	x CR372 to Dickweiler		
148	5	157	12.59		Steinheim			
					route d'Echternach			
153	0	160	13.07		Echternach			
					N10 from Steinheim	x N11B to Bitburg		
						x route de Wasserbillig		
					rue du Pont	x to Echternacherbrück		continue on the right side of the road
						x rue de la Montagne		turn right at the end of the road
					rue de la Montagne			BE CAREFULL: COBBLES
					place du Marché			FINISH ON THE MARKET PLACE

