

La 29ème CHARLY GAUL

ATTENTION DANGER !!

La Charly Gaul takes place on public roads and it is unfortunately not possible to design a course without some dangerous passages, especially on the **downhills and in villages**. All participants must strictly respect the traffic regulations. However, with the help of the Luxemburg police, we can provide priority to the race on all the junctions on the course. But due to legal restrictions, this is only possible during an hour. This means that **all the riders that are more than one hour late on the leader of the race lose the priority on the junctions**, assured until then by the presence of a police officer.

Here is a list with the most dangerous points and the junctions without priority:

COURSE A (153 km)

Dangerous Passages

km	Place/ Description	DANGER
8	GRUNDHOF – junction to Beaufort Left turn with traffic islands	
18	Between BEAUFORT and EISDORF Fast downhill with several 180° turns	
21	REISDORF – in the village Fast downhill with several 180° turns at the entrance of the village Sharp left turn at the junction with the N10	 
24	HOESDORF – in the village Fast downhill with some turns Very bad road surface	 
32	VIANDEN – in the town Narrowing road with a sharp turn to the right a little bit later Possibility of some car traffic	 
44	UNTEREISENBACH – in the village Sharp left turn into a narrow road	 
50	Between WAHLHAUSEN and MAIRIE DE PUTSCHEID Downhill with 180° left turn	 
56	Between MAIRIE DE PUTSCHEID and BRANDENBOURG Long downhill with a few turns	 
59	BRANDENBOURG – in the village Sharp left turn	
68	Between Mont-St-Nicolas and Vianden Downhill with turns – sharp right turn at the end of the descent	  
73	Between Vianden and Fohren Downhill with a few turns	 

La 29ème CHARLY GAUL

ORGANISATION:



DIMANCHE - SONNTAG - SUNDAY

02.09.2018

Ville
d' **ECHTERNACH**
www.echternach.lu 

76	BETTEL – in the village Sharp right turn	
82	Cycling track between HOESDORF and WALLENDORF Downhill on narrow road with sharp turns	
87	MOESTROFF – in the village Sharp turns on narrow roads	
90	Between HIERZENHAFF and KEIWELBACH Downhill on narrow road with sharp turns and one 180° turn	
100	Croisement MEDERNACH Slight downhill with Sharp turn to the left into a narrow road	
107	BREIDWEILER-PONT Passage onto a small bridge	
115	Between ALTRIER and BECH Fast downhill with a few turns	
116	BECH – in the village Sharp turn to the right in front of the church	
119	BERBOURG – in the village Several turns	
121	Between BERBOURG and MANTERNACH Downhill with a few turns	
125	Between LELLIG and BOCKSBIERG Downhill on narrow road with turns at the end of the descent	
128	Junction BOCKSBIERG Sharp turn to the left	
137	Junction OSWEILER Sharp turn to the right at high speed	
137	DICKWEILER – in the village Downhill with some turns, very tight corner at the end of the village	
142	GIRST – in the village Fast downhill with narrowing road	
142	HINKEL – entrance of the village Downhill with several sharp turns – narrowing road	
143	Cycling track after HINKEL Downhill on narrow roads with a few turns	
153	ECHTERNACH – in the town Sharp turn to the right with 200 m to go – Finish on the cobbles Narrowing road after the finish line	



manufaktur

La 29ème CHARLY GAUL

ORGANISATION:



DIMANCHE - SONNTAG - SUNDAY

02.09.2018

Ville
d'ECHTERNACH 
www.echternach.lu

Junctions without priority

km	Place	Junction	Direction	DANGER
8	GRUNDHOF	to Beaufort	←	
16	BEAUFORT	to Reisdorf	→	
21	REISDORF	to Diekirch	←	
29	BETTEL	to Vianden	→	
44	UNTEREISENBACH	to Wahlhausen	←	
44	UNTEREISENBACH	to Wahlhausen	←	
47	WAHLHAUSEN	to Vianden	←	
49	SCHMUELEN	to Vianden	←	
59	BRANDENBOURG	to Landscheid	←	
65	GROESTEEN	to Vianden	←	
65	GROESTEEN	to Vianden	→	
71	croisement VIANDEN	to Fouhren	→	
74	FOUHREN	to Bettel	←	
81	HOESDORF	to PC3 Wallendorf	←	
83	Junction WALLENDORF	to Reisdorf	→	
85	REISDORF	to Diekirch	→	
87	MOESTROFF	to Hierzenhaff	←	
89	HIERZENHAFF	to Keiwelbach	→	
91	KEIWELBACH	to Ermsdorf	→	
94	ERMSDORF	to Savelborn	←	
100	MEDERNACH	to Gillenshaff	←	
103	KITZEBUR	to Christnach	←	
117	Junction BROUCH	to Berbourg	←	
123	Junction MANTERNACH	to Lellig	←	
128	Junction BOCKSBIERG	to Mompach	←	
142	HINKEL	to PC3 Rosport	←	
143	Junction PC3 x N10	to Rosport	←	

BE CAREFULL!!! This list is not exhaustive and some more potential problems can await you at La Charly Gaul. Under all circumstances, traffic regulations must be followed strictly.
























manufaktur

La 29ème CHARLY GAUL

COURSE B (89 km)

Dangerous points

km	Place / Description	DANGER
8	GRUNDHOF – junction to Beaufort Left turn with traffic islands	
18	Between BEAUFORT and EISDORF Fast downhill with several 180° turns	
21	REISDORF – in the village Fast downhill with several 180° turns at the entrance of the village Sharp left turn at the junction with the N10	 
23	MOESTROFF – in the village Sharp turns on narrow roads	
26	Between HIERZENHAFF and KEIWELBACH Downhill on narrow road with sharp turns and one 180° turn	
36	Croisement MEDERNACH Slight downhill with Sharp turn to the left into a narrow road	 
43	BREIDWEILER-PONT Passage onto a small bridge	
51	Between ALTRIER and BECH Fast downhill with a few turns	
52	BECH – in the village Sharp turn to the right in front of the church	
55	BERBOURG – in the village Several turns	
57	Between BERBOURG and MANTERNACH Downhill with a few turns	
61	Between LELLIG and BOCKSBIERG Downhill on narrow road with turns at the end of the descent	
64	Junction BOCKSBIERG Sharp turn to the left	
72	Junction OSWEILER Sharp turn to the right at high speed	 
73	DICKWEILER – in the village Downhill with some turns, very tight corner at the end of the village	 
76	GIRST – in the village Fast downhill with narrowing road	 

La 29ème CHARLY GAUL

ORGANISATION:



DIMANCHE - SONNTAG - SUNDAY

02.09.2018

Ville d'ECHTERNACH
www.echternach.lu



78 HINKEL – entrance of the village

Downhill with several sharp turns – narrowing road



79 Cycling track after HINKEL

Downhill on narrow roads with a few turns



89 ECHTERNACH – in the town

Sharp turn to the right with 200 m to go – Finish on the cobbles

Narrowing road after the finish line



Junctions without priority

km	Place	Junction	Direction	DANGER
8	GRUNDHOF	to Beaufort	←	
16	BEAUFORT	to Reisdorf	→	
21	REISDORF	to Diekirch	←	
23	MOESTROFF	to Hierzenhaff	←	
25	HIERZENHAFF	to Keiweibach	→	
27	KEIWELBACH	to Ermsdorf	→	
30	ERMSDORF	to Savelborn	←	
36	croisement MEDERNACH	to Gillenshaff	←	
39	KITZEBUR	to Christnach	←	
53	croisement BROUCH	to Berbourg	←	
59	croisement MANTERNACH	to Lellig	←	
64	croisement BOCKSBIERG	to Mompach	←	
78	HINKEL	to PC3 Rosport	←	
80	croisement PC3 x N10	to Rosport	←	

BE CAREFULL!!! This list is not exhaustive and some more potential problems can await you at La Charly Gaul. Under all circumstances, traffic regulations must be followed strictly.

We also want you to be aware of bicycle thefts that are more and more common in our country since several months. SO DON'T TAKE YOUR EYES OFF YOUR BIKE!!!

