

La 28ème CHARLY GAUL



DIMANCHE - SONNTAG - SUNDAY
03.09.2017

Ville d'**ECHTERNACH**
www.echternach.lu

ACC Contern - c/o M. Eugène Stirn - 7, rue des Gaulois - L-3432 DUDELANGE - www.accontern.lu - T: (+352) 621 213 171 - eugstirn@pt.lu

COURSE A 162 km

Start 09 h 00 on the market-place in Echternach

km + km -	Alt.	Time	Road	Place / Street	Cross-roads	DIRECTION	REMARK
0	162	160	09.00	Echternach			PROVISIONAL START NEUTRALIZED RACE FOR 2 KILOMETERS
				place du Marché route de Luxembourg rue Maximilien rue Ermesinde route de Diekirch route de Berdorf			
4	158	371	09.12	Berdorf			
				rue d'Echternach rue de Grundhof	x rue de Consdorf		SHARP START AFTER THE CROSSROAD TO BERDORF follow the CR364 during 4 km climb 1 *** 4 km at 5% END OF CLIMB 1
8	154	187	09.18	Vugelsmillen			
				CR364 from Berdorf CR121 to Grundhof	x CR121 to Grundhof x CR364 to Beaufort		turn right in front of Hôtel Kinnen
10	152	173	09.21	Grundhof			
				route de Beaufort route de Dillingen	x route de Dillingen		turn right at the end of the downhill turn left in front of Hôtel L'Ernz Noire
13	149	177	09.26	Dillingen			
				route de Grundhof route de Reisdorf	x route de Beaufort		follow the CR364 during 4 km follow the CR121 during 2 km follow the N10 during 9 km
17	145	180	09.32	Wallendorf-pont			
				Echternacherstrooss	x Grenzwee		turn right at the end of the village climb 2 ** 2 km at 5,3% END OF CLIMB 2
19	143	195	09.35	Reisdorf			
				route de la Sûre N10 to Hoesdorf	x rue de l'Ernz x N10 to Hoesdorf		take to the right at the end of the village
22	140	229	09.40	Hoesdorf			
				N10 to Bettel			follow the N10 during 7 km
26	136	211	09.46	Bettel			
				Kierchstrooss Veinerstrooss	x N17b Veinerstrooss		turn right in front of Restaurant Sardinia
							follow the N10 during 3 km



La 28ème CHARLY GAUL



DIMANCHE - SONNTAG - SUNDAY
03.09.2017

Ville d'**ECHTERNACH**
www.echternach.lu

ACC Contern - c/o M. Eugène Stirn - 7, rue des Gaulois - L-3432 DUDELANGE - www.accontern.lu - T: (+352) 621 213 171 - eugstirn@pt.lu

COURSE A 162 km

Start 09 h 00 on the market-place in Echternach

km + km -	Alt.	Time	Road	Place / Street	Cross-roads	DIRECTION	REMARK
29	133	206	09.51	Vianden route de Bettel rue de Huy rue de la Frontière rue de la Gare Grand-rue route de Diekirch to Mont-St-Nicolas	x N17 to Bitburg x N10 to Stolzenbourg x CR322 to Mt-St-Nicolas		 COBBLES climb 3 *** 8 km at 3,9% turn right in front of Hôtel Belvédère
			N17				
			CR322				
36	126	491	10.02	Mont-St-Nicolas CR322 to Groesteen			
38	124	513	10.05	Groesteen CR322 to Poul	x CR352 to Bastendorf		END OF CLIMB 3
39	123	481	10.07	Poul Veinerstrooss	x CR353a Nachtmanderscheid		
41	121	442	10.10	Mairie de Putscheid CR322 to Wahlhausen	x CR320 to Putscheid x CR320 to Weiler		 climb 4 ** 2,7 km at 3,6%
44	118	523	10.15	Wahlhausen CR322 to Schinker	x Akescht to Wahlhausen x Burebiert to Wahlhausen		END OF CLIMB 4
47	115	520	10.19	Schinker route de Vianden CR322 to Holzthum	x to Parc Hosingen x N7 to Diekirch	 	straight on, second exit of the roundabout straight on, second exit of the roundabout FOOD ZONE SHORTLY AFTER THE ROUNDABOUT follow the CR322 during 10 km
49	113	509	10.23	Holzthum rue Principale	x CR323 to Lellingen		
51	111	494	10.26	Consthum rue Knupp rue de Kautenbach	x CR348 rue Kemel		 climb 5 *** 4,6 km at 4,6%
57	105	254	10.35	Kautenbach Konstemer Strooss Duerfstrooss Alschter Strooss	x CR331 Duerfstrooss		take right in front of Hôtel Huberty
			CR331				
			MERKHOLTZ				



La 28ème CHARLY GAUL

ORGANISATION:
ACC Contern

DIMANCHE - SONNTAG - SUNDAY
03.09.2017
Ville d'**ECHTERNACH**
www.echternach.lu

ACC Contern - c/o M. Eugène Stirn - 7, rue des Gaulois - L-3432 DUDELANGE - www.accontern.lu - T: (+352) 621 213 171 - eugstirn@pt.lu

COURSE A 162 km

Start 09 h 00 on the market-place in Echternach

km + km -	Alt.	Time	Road	Place / Street	Cross-roads	DIRECTION	REMARK
60	102 430	10.40		Konerhaff Um Konerhaff			
61	101 443	10.42		Alscheid Maerkelzer Strooss	x Op der Heicht		follow the CR331 to the left
63	99 461	10.45		Beim Donatus CR331 to Merkholtz CR331A to Merkholtz	x CR331 to Wilwerwiltz		END OF CLIMB 5
64	98 410	10.46	CR331A	Merkholtz Am Dellewee Duerfstrooss Beim Steebroch	x Beim Steebroch		turn right at the exit of the village
65	97 285	10.48		x to Erpeldange road from Merkholtz road to Wiltz	x to Erpeldange		200 m after a small bridge, turn left
66	96 300	10.49		x to Wiltz (N25) road from Merkholtz road to Nocher	x N25 to Wiltz		climb 6 *** 2,7 km at 7,4%
66	96 317	10.49		x to Nocher road from Wiltz road to Nocher	x road to Nocher		follow the climb to the right
69	93 481	10.54		Nocher Am Neie Wee Um Knupp Kautebaacherwee	x CR321B Um Knupp x Kautebaacherwee		END OF CLIMB 6 take left at the top of the climb and turn right 100 m later
71	91 486	10.57	CR321B CR331	Dahl Um Aale Wee Duerfstrooss	x CR321A Duerfstrooss		take to the left in front of a white house
74	88 415	11.02		Haarderbaach Op der Houscht Haarderbaach	x Haarderbaach		turn right in front of a traffic island with trees
76	86 251	11.05		Bockholtzermillen road from Haarderbaach N27 to Goebelsmühle	x N27 to Goebelsm.		take left at the end of the downhill



La 28ème CHARLY GAUL



ORGANISATION: DIMANCHE - SONNTAG - SUNDAY
03.09.2017

Ville d'**ECHTERNACH**
www.echternach.lu

ACC Contern - c/o M. Eugène Stirn - 7, rue des Gaulois - L-3432 DUDELANGE - www.accontern.lu - T: (+352) 621 213 171 - eugstirn@pt.lu

COURSE A 162 km

Start 09 h 00 on the market-place in Echternach

km + km -	Alt.	Time	Road	Place / Street	Cross-roads	DIRECTION	REMARK
79 83 265	11.10			x to Dirbech N27 to Goebelsmühle			
81 81 236	11.13			Goebelsmühle Op der Gare	x CR348 to Bourscheid x CR348 Schlindermandersch.		
83 79 232	11.16			Schlinder N27 to Michelau CR320 to Hoscheid	x CR320 to Hoscheid	 	turn left in a long right-hand turn climb 7 *** 4,5 km at 5,6%
87 75 427	11.23		CR320	Maarkebaach CR320 from Schlinder CR320 to Hoscheid	CR320B to Ettelbrück	 	continue to the left on the CR320
88 74 484	11.24			Hoscheid Haaptstrooss Merschterwee	x CR320 Merschterwee	 	END OF CLIMB 7 turn right after Hôtel des Ardennes
90 72 479	11.27			Merscheid rue de Hoscheid rue de Wahlhausen	x CR320 rue de Weiler	 	climb 8 ** 1,2 km at 7,1% END OF CLIMB 7 take to the left of the church
92 70 433	11.31		CR322	Wahlhausen road from Merscheid CR322 to Vianden	x CR322 to Vianden	 	take the CR322 to the right
95 67 442	11.35			Mairie de Putscheid CR322 to Vianden	x CR320 to Weiler x CR320 to Putscheid	 	climb 9 * 3 km at 2,7%
97 65 481	11.38			Poul Veinerstrooss	x CR353a Nachtmandersch		END OF CLIMB 9
98 64 513	11.40			Groesteen CR322 to Vianden CR352 to Bastendorf	x CR352 to Bastendorf x CR352 to Landscheid	 	REUNION A = B take to the right after the bus-stop
99 63 516	11.42		CR352	Houschterhaff CR352 to Bastendorf		 	
101 61 424	11.45			Frengerhaff CR352 to Bastendorf		 	



La 28ème CHARLY GAUL

ORGANISATION:
ACC Contern

DIMANCHE - SONNTAG - SUNDAY

03.09.2017

Ville d'ECHTERNACH
www.echternach.lu

ACC Contern - c/o M. Eugène Stirn - 7, rue des Gaulois - L-3432 DUDELANGE - www.accontern.lu - T: (+352) 621 213 171 - eugstirn@pt.lu

COURSE A 162 km

Start 09 h 00 on the market-place in Echternach

km + km -	Alt.	Time	Road	Place / Street	Cross-roads	DIRECTION	REMARK
105 57 221	11.51		Bastendorf	Op der Tomm Haaptstrooss	x CR353 Haaptstrooss		turn left at the end of the downhill FOOD ZONE IN FRONT OF THE CHURCH follow the CR353 during 2 km
106 56 203	11.53		Seltz	CR353 from Bastenbourg N17 to Blesbreck	x N17 to Blesbreck x CR354 to Longsdorf		take the N17 to the right follow the N17 during 1 km
107 55 190	11.54		Blesbreck	N17 from Vianden N19 to Bettendorf	x N19 to Bettendorf		second exit of the roundabout follow the N19 during 6 km
109 53 189	11.57		Bettendorf	route de Diekirch	x CR357 route d'Eppeldorf		
111 51 186	12.01		Moestroff	route de Diekirch			
113 49 195	12.04		Reisdorf	route de la Sûre	x N10 to Hoesdorf x rue de Larochette		turn right in front of Restaurant Dong Ya 200 m later turn left and then immediately right again climb 10 *** 3,5 km at 6,6%
118 44 410	12.12		Beaufort	route de Reisdorf Grand'Rue	x CR357 to Eppeldorf x CR128 to Haller x CR364 to Dillingen x rue de l'Eglise		END OF CLIMB 10 second exit of the roundabout
122 40 193	12.18		Vugelsmillen	CR364 from Beaufort CR121 to Mullerthal	x CR121 to Grundhof x CR364 to Berdorf		turn right at the end of the downhill follow the CR121 during 4 km
126 36 213	12.24		Mullerthal	rue de l'Ernz Noire	x CR356 to Waldbillig x CR356 to Consdorf		turn left in front of the Hôtel Cascades and take left again 50 m later climb 11 *** 4 km at 3,7%
128 34 300	12.27		Konsdrefermillen	CR356 from Mullerthal CR118 to Consdorf	x CR118 Braidweilerpont		take the CR118 to your left follow the CR118 during 1,5 km



La 28ème CHARLY GAUL



DIMANCHE - SONNTAG - SUNDAY
03.09.2017

Ville d'**ECHTERNACH**
www.echternach.lu

ACC Contern - c/o M. Eugène Stirn - 7, rue des Gaulois - L-3432 DUDELANGE - www.accontern.lu - T: (+352) 621 213 171 - eugstirn@pt.lu

COURSE A 162 km

Start 09 h 00 on the market-place in Echternach

km + km -	Alt.	Time	Road	Place / Street	Cross-roads	DIRECTION	REMARK
130 32 360	12.31		Consdorf	rue de Mullerthal rue de Luxembourg	x rue de Luxembourg x CR137 rue Hicht	 LUXEMBOURG	 turn right after the traffic lights
132 30 386	12.34		x Altrier (N11 x CR137)	CR137 from Consdorf	x CR136 to Hersberg x N11 to Luxembourg x N11 to Echternach x CR129 to Zittig	 	 END OF CLIMB 11
134 28 297	12.37		Bech	Konsdreferstrooss Iewehtgaass	x CR132 Beiwerwiss x CR138 Hanner Bra	 HERBORN	 continue straight on in front of the church and take to the right 50 m later
136 26 322	12.40		Jacobsbierg	CR138 to Herborn			
138 24 292	12.43		x Herborn (CR135 x CR138)	CR138 from Bech CR135 to Herborn	x CR135 to Herborn	 HERBORN	 take to the left onto a small bridge
139 23 296	12.45		Herborn	CR135 from Berbourg Haaptstrooss	x CR139 from Lellig	 HERBORN	 turn left at the entrance of the village climb 12 * 1,8 km at 3,3%
141 21 311	12.48		Mompach	Duerfstrooss Um Buer CR135 to Mompach	x CR139 to Osweiler x CR135 to Mompach	 MOMPACH MOMPACH	FOOD ZONE IN FRONT OF THE CHURCH turn right 100 m after the church turn right 150 m after the exit of the village END OF CLIMB 12
143 19 376	12.51		Pafebierg	CR141 from Mompach	x CR370 to Herborn	 ECHTERNACH	 turn left at a small monument climb 13 * 1,9 km at 3,4%
145 17 337	12.54		x Osweiler (CR141 x CR370)	CR141 to Echternach CR370 to Dickweiler	x CR370 to Dickweiler	 DICKWEILER	 take the CR370 to the right



La 28ème CHARLY GAUL

ORGANISATION:
ACC Contern

















DIMANCHE - SONNTAG - SUNDAY
03.09.2017

Ville d'**ECHTERNACH**
www.echternach.lu

ACC Contern - c/o M. Eugène Stirn - 7, rue des Gaulois - L-3432 DUDELANGE - www.accontern.lu - T: (+352) 621 213 171 - eugstirn@pt.lu

COURSE A 162 km

Start 09 h 00 on the market-place in Echternach

km + km -	Alt.	Time	Road	Place / Street	Cross-roads	DIRECTION	REMARK
146	16	295	12.56	Dickweiler rue Principale CR370 to Girst	x CR372 to Rosport	 GIRST follow the CR370 during 5 km	 follow the CR370 to the right
148	14	276	12.59	x Girsterklaus (CR370 x CR371) CR370 to Girst	x CR371 to Girsterklaus		
149	13	225	13.01	Girst Duerfstrooss			
150	12	200	13.02	x Girsterklaus (CR370 x CR371) CR370 to Hinkel	x CR371 to Girsterklaus		
151	11	165	13.04	Hinkel rue de Girsterklaus Schullerwee cycling track "3 rivières"	x PC3 Schullerwee x cycling track "3 rivières"	  follow the cycling track during 1 km	 turn left at the entrance of the village turn left before arriving on the National road
152	10	148	13.05	x cycling track cycling track "3 rivières" N10 to Rosport	x N10 to Rosport	  follow the N10 during 10 km	take the N10 to the left
154	8	160	13.08	Rosport rue d'Echternach	x CR372 to Dickweiler		
157	5	157	13.13	Steinheim route d'Echternach			
162	0	160	13.21	Echternach N10 from Steinheim rue du Pont rue de la Montagne place du Marché	x N11b to Bitburg x route de Wasserbillig x to Echternacherbrück x rue de la Montagne	  	 FINISH ON THE MARKET PLACE

