



The 8 climbs of "La 22^{ème} Charly Gaul"

September 4, 2011 in Echternach

Côte de Fridhaff

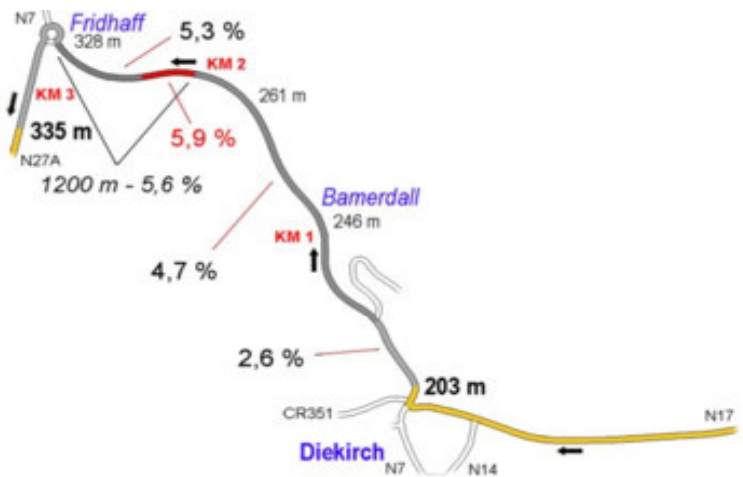
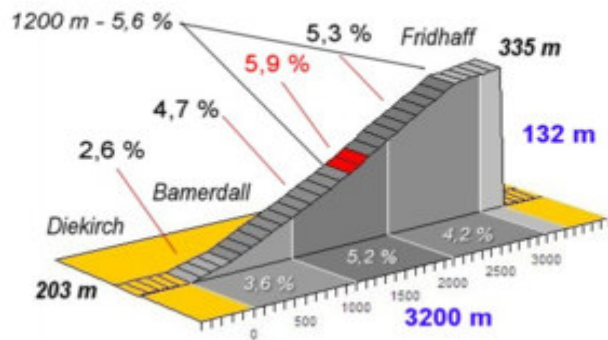
Degree of difficulty:	**
Length	3200 m
Altitude begin	203 m
Altitude summit	335 m
Change in altitude	132 m
average slope	4,1%
maximum slope	5,9%

course A

climb nr	1
remaining	6
km done:	28
km to do	132

course B

climb nr	1
remaining	4
km done:	28
km to do	74



Côte de Lipperscheid

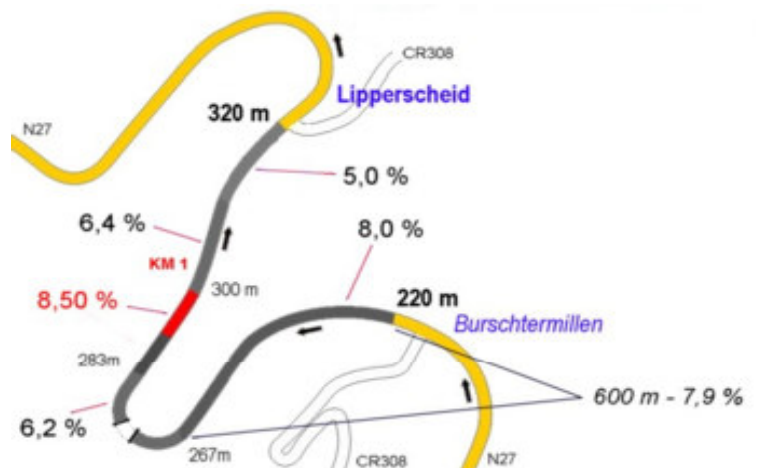
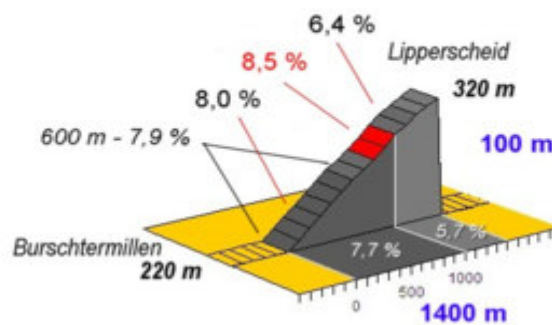
Degree of difficulty:	**
Length	1400 m
Altitude begin	220 m
Altitude summit	320 m
Change in altitude	100 m
average slope	7,1%
maximum slope	8,5%

course A

climb nr	-
remaining	-
km done:	-
km to do	-

course B

climb nr	2
remaining	3
km done:	44
km to do	59



The 8 climbs of "La 22^{ème} Charly Gaul"

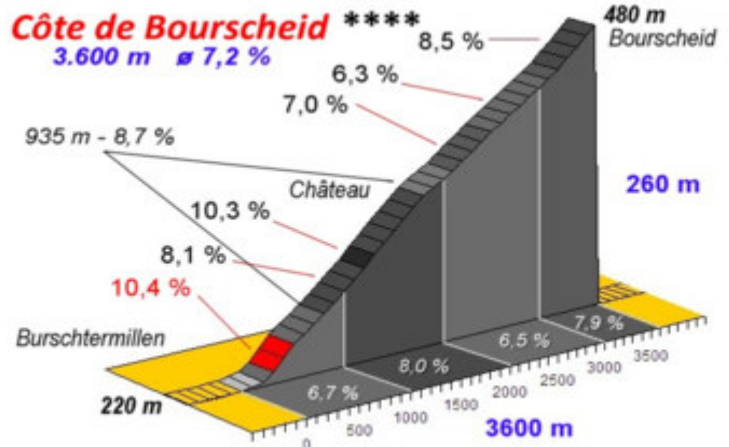
Côte de Bourscheid

Degree of difficulty:	****	
Length	3600	m
Altitude begin	220	m
Altitude summit	480	m
Change in altitude	260	m
average slope	7,2%	
maximum slope	10,4%	

course A

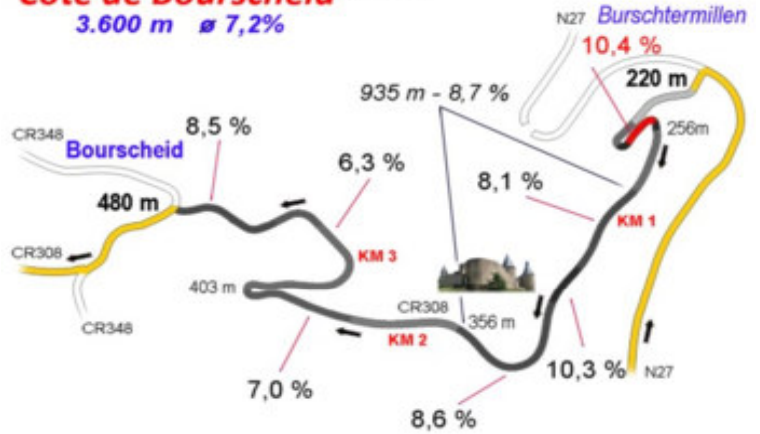
climb nr	2	climb nr	-
remaining	5	remaining	-
km done:	44	km done:	-
km to do	115	km to do	-

course B



Côte de Bourscheid ****

3.600 m ø 7,2%



Côte de Boulaide

Degree of difficulty:	***	
Length	3700	m
Altitude begin	326	m
Altitude summit	476	m
Change in altitude	150	m
average slope	4,1%	
maximum slope	7,9%	

course A

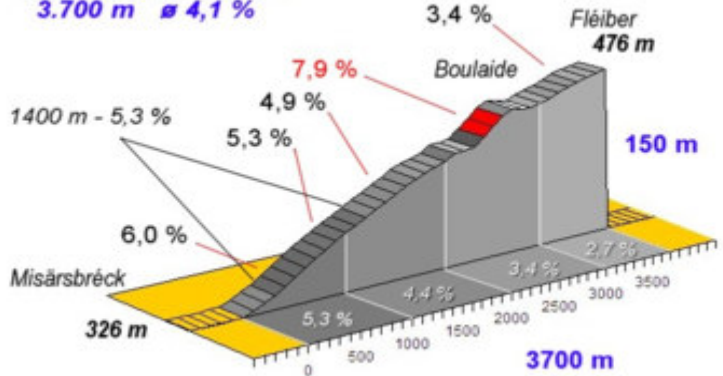
climb nr	3	climb nr	-
remaining	4	remaining	-
km done:	76	km done:	-
km to do	83	km to do	-

course B




Côte de Boulaide ***

3.700 m ø 4,1%



Côte de Boulaide ***

3.700 m ø 4,1%

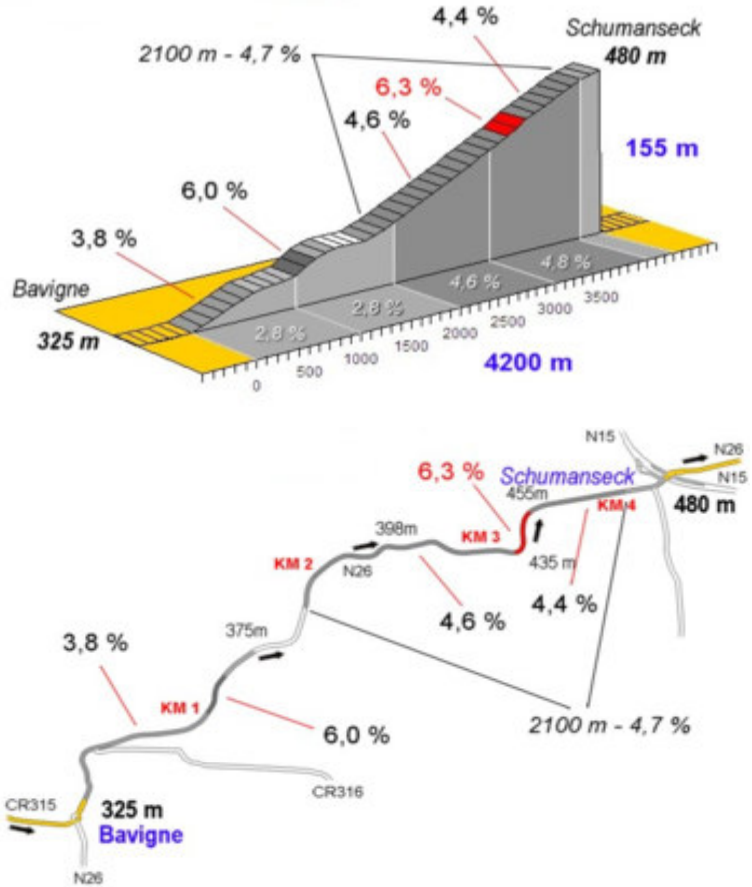


The 8 climbs of "La 22^{ème} Charly Gaul"

Côte de Schumanseck

Degree of difficulty:	***	
Length	4200	m
Altitude begin	325	m
Altitude summit	480	m
Change in altitude	155	m
average slope	3,7%	
maximum slope	6,3%	

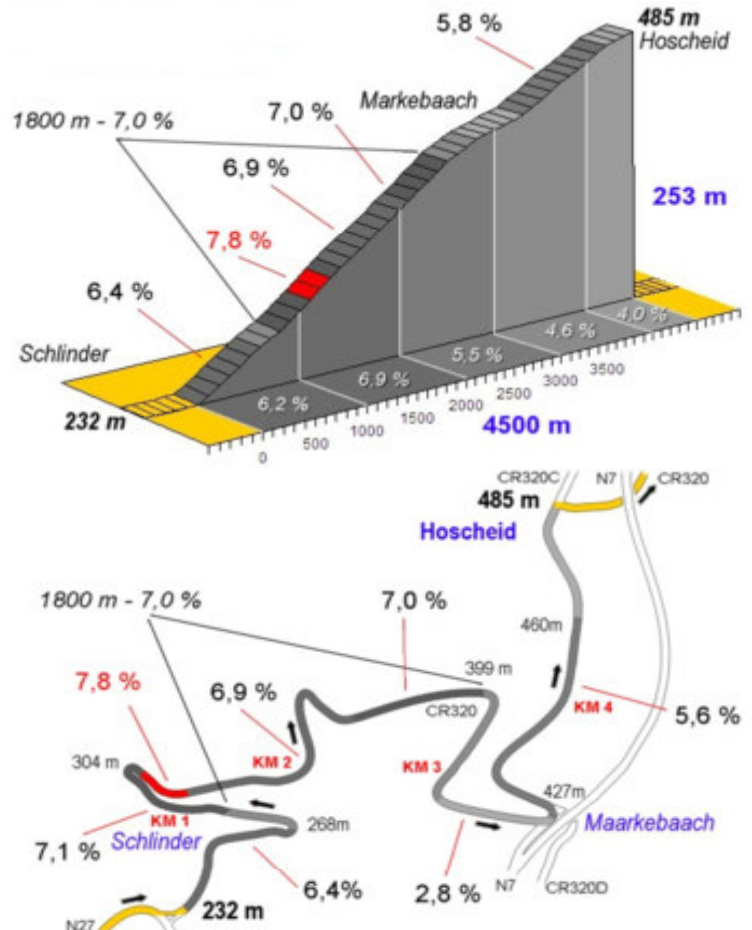
course A		course B	
climb nr	4	climb nr	-
remaining	3	remaining	-
km done:	85	km done:	-
km to do	74	km to do	-



Côte de Hoscheid

Degree of difficulty:	***	
Length	4500	m
Altitude begin	232	m
Altitude summit	485	m
Change in altitude	253	m
average slope	5,6%	
maximum slope	7,8%	

course A		course B	
climb nr	5	climb nr	3
remaining	2	remaining	2
km done:	110	km done:	50
km to do	48	km to do	48



The 8 climbs of "La 22^{ème} Charly Gaul"

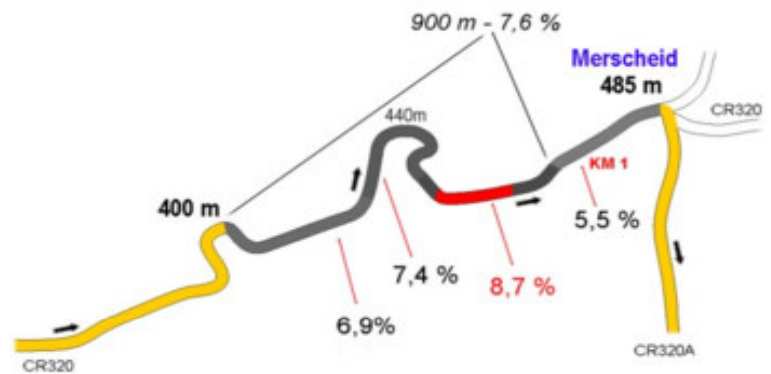
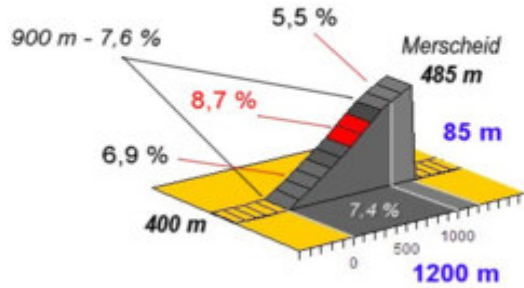
Côte de Merscheid

Degree of difficulty:	**	
Length	1200	m
Altitude begin	400	m
Altitude summit	485	m
Change in altitude	85	m
average slope	7,1%	
maximum slope	8,7%	

course A

climb nr	6	climb nr	4
remaining	1	remaining	1
km done:	116	km done:	56
km to do	46	km to do	46

course B



Côte de Beaufort

Degree of difficulty:	***	
Length	3400	m
Altitude begin	177	m
Altitude summit	365	m
Change in altitude	188	m
average slope	5,5%	
maximum slope	7,1%	

course A

climb nr	7	climb nr	5
remaining	0	remaining	0
km done:	144	km done:	84
km to do	15	km to do	15

course B

