

LA 19ème CHARLY GAUL
 07.09.2008 - Echternach
 THE 11 CLIMBS



Groesteen

Mont Saint-Nicolas
 Konerhaff
 Marnach
 Beaufort
 Berdorf

**

Hoesdorf
 Schmuelen
 Haller

*

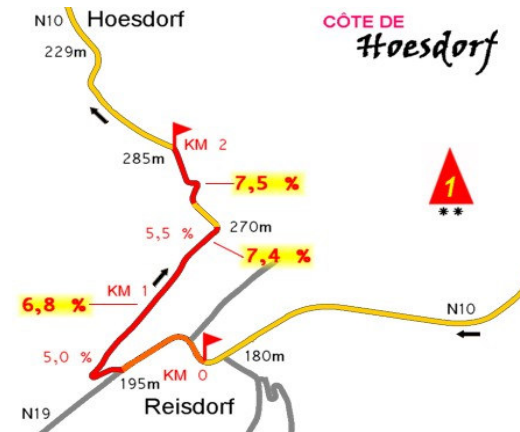
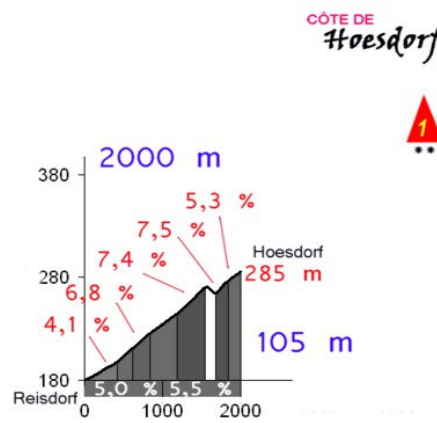
Routheck
 Beaufort-château

CÔTE DE
Hoesdorf

first test after 20 flat kilometers

Course A:	climb nr 1	remain. climbs 10	km done 19	km to do 139
Course B:	climb nr 1	remain. climbs 5	km done 19	km to do 71

degree of difficulty: ** Length: **2.000 m** Altitude begin: **180 m** Altitude summit: **285 m** Altitude change: **105 m** Average slope: **5,3%** Maximum slope: **7,5%**

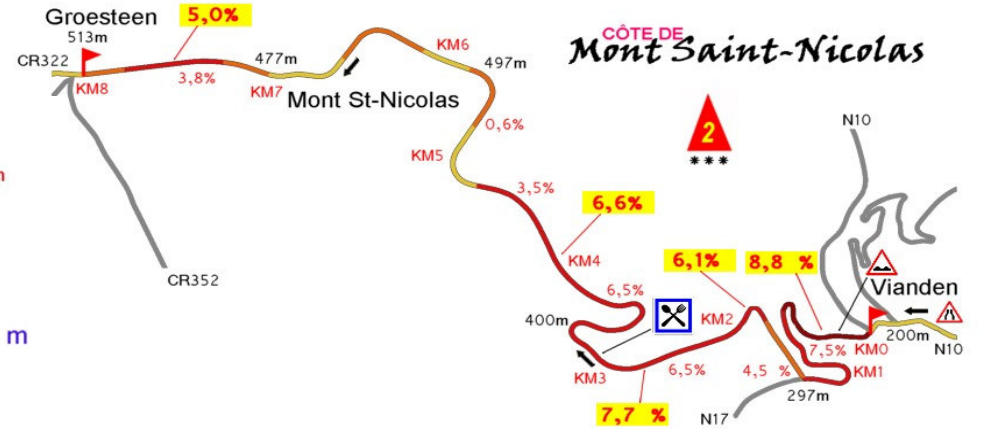
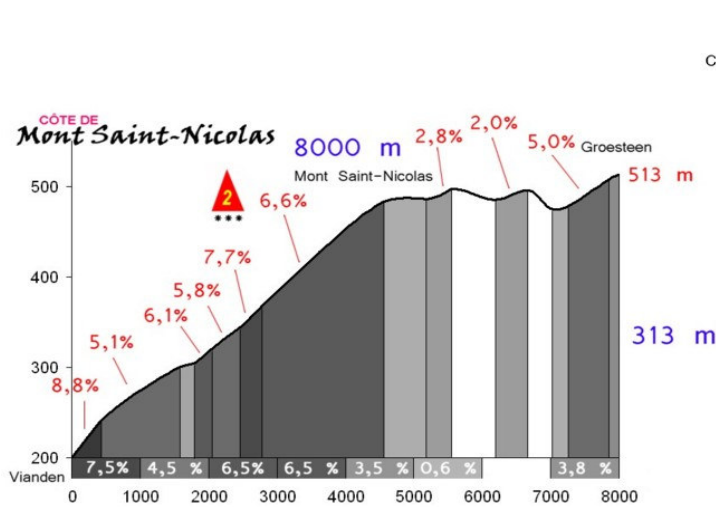


CÔTE DE Mont Saint-Nicolas

the longest climb, but not the toughest one

Course A: climb nr 2 remain. climbs 9 km done 29 km to do 123
 Course B: climb nr 2 remain. climbs 4 km done 29 km to do 55

degree of difficulty: *** Length: 8.000 m Altitude begin: 200 m Altitude summit: 513 m Altitude change: 313 m Average slope: 3,9% Maximum slope: 8,8%

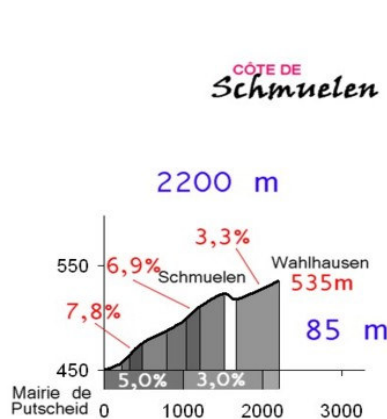


CÔTE DE Schmuelen

small climb to the roof of "La 19ème Charly Gaul" at 535 m

Course A: climb nr 3 remain. climbs 8 km done 40 km to do 118
 Course B: climb nr - remain. climbs - km done - km to do -

degree of difficulty: ** Length: 2.200 m Altitude begin: 450 m Altitude summit: 535 m Altitude change: 85 m Average slope: 3,9% Maximum slope: 7,8%



CÔTE DE Konerhaff

Course A:
Course B:

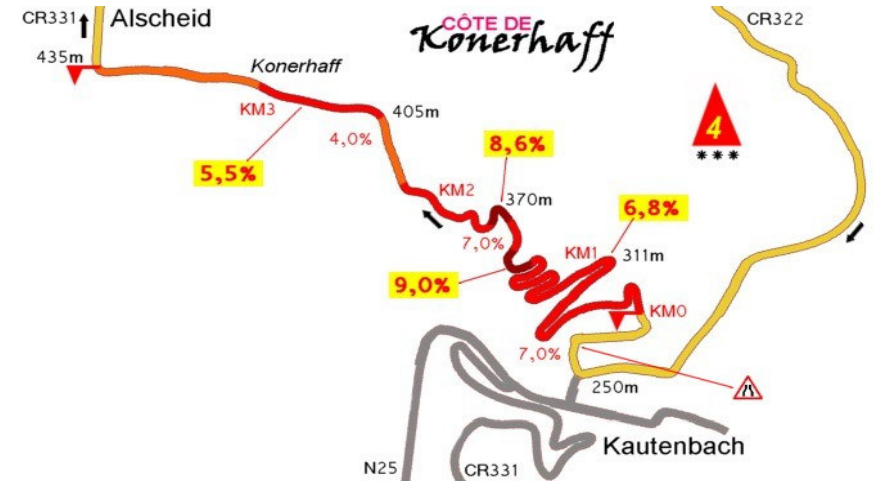
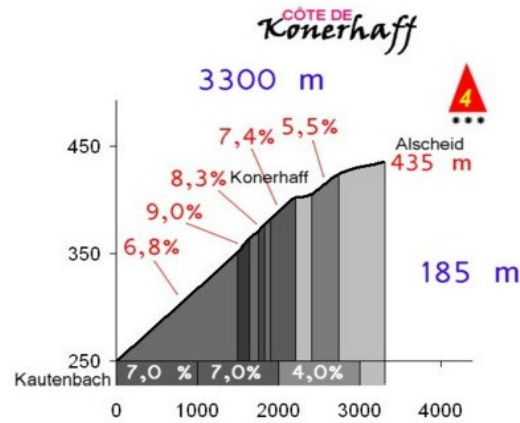
climb nr 4
climb nr -

enjoy the view !!!
remain. climbs 7
remain. climbs -

km done 56
km done -

km to do 101
km to do -

degree of difficulty: *** Length: 3.300 m Altitude begin: 250 m Altitude summit: 435 m Altitude change: 185 m Average slope: 5,6% Maximum slope: 9,0%



CÔTE DE Routheck

Course A:
Course B:

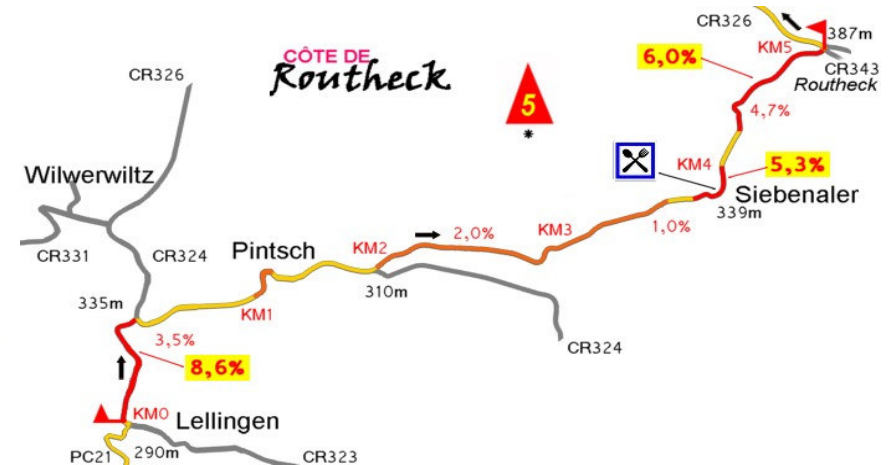
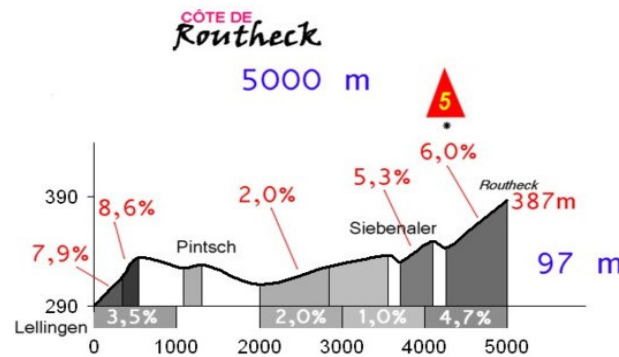
climb nr 5
climb nr -

two small climbs with a long false flat in-between
remain. climbs 6
remain. climbs -

km done 66
km done -

km to do 89
km to do -

degree of difficulty: * Length: 5.000 m Altitude begin: 290 m Altitude summit: 387 m Altitude change: 97 m Average slope: 1,9% Maximum slope: 8,6%

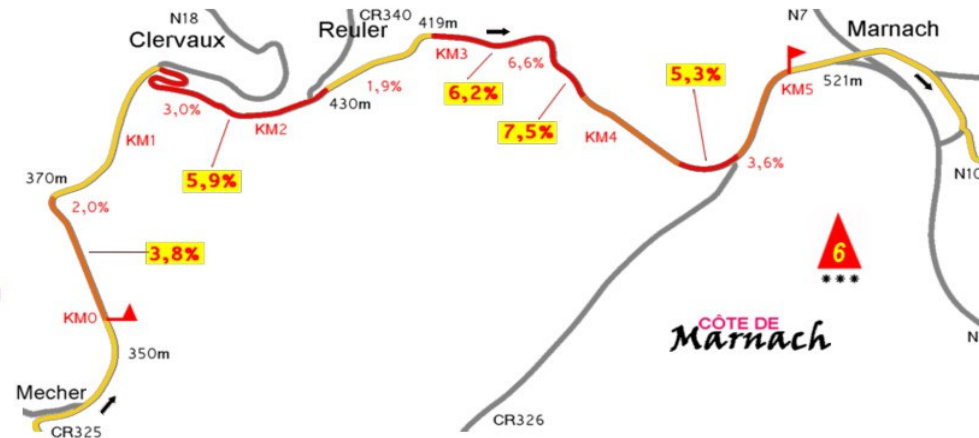
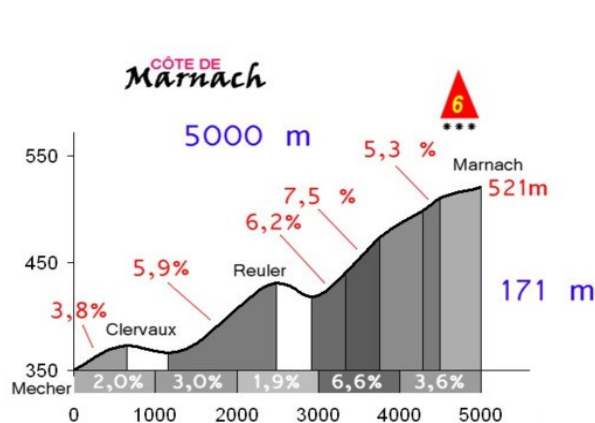


CÔTE DE Marnach

Course A:
Course B:

a climb in three parts at mid-course
 climb nr **6** remain. climbs **5** km done **76** km to do **79**
 climb nr **-** remain. climbs **-** km done **-** km to do **-**

degree of difficulty: ******* Length: **5.000 m** Altitude begin: **350 m** Altitude summit: **521 m** Altitude change: **171 m** Average slope: **3,4%** Maximum slope: **7,5%**

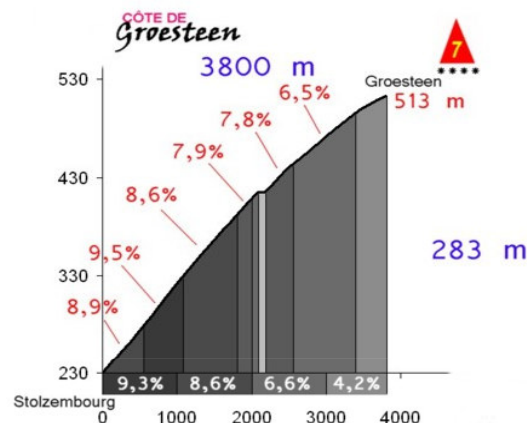


CÔTE DE Groesteen

Course A:
Course B:

without doubt the most difficult ascent of "La 19ème Charly Gaul"
 climb nr **7** remain. climbs **4** km done **101** km to do **55**
 climb nr **-** remain. climbs **-** km done **-** km to do **-**

degree of difficulty: ******** Length: **3.800 m** Altitude begin: **230 m** Altitude summit: **513 m** Altitude change: **283 m** Average slope: **7,4%** Maximum slope: **9,5%**

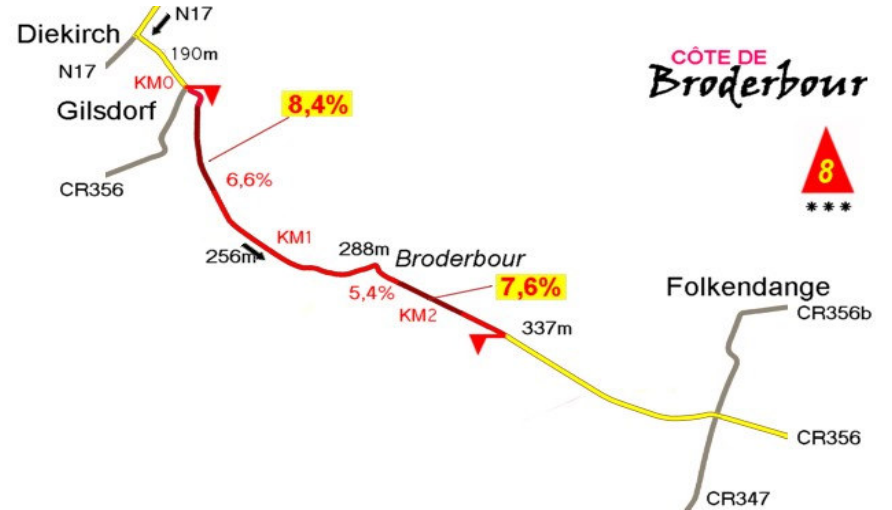
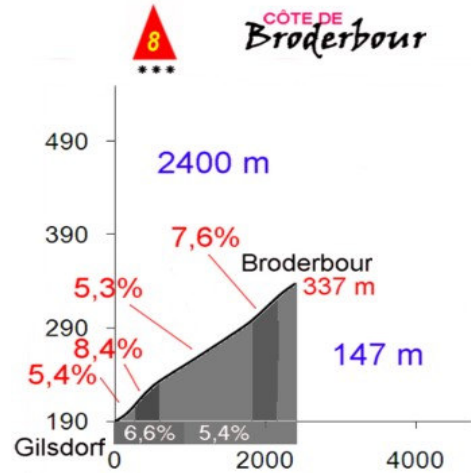


CÔTE DE Broderbour

it hurts after a long downhill and the first part is the steepest

Course A: climb nr 8 remain. climbs 3 km done 123 km to do 35
 Course B: climb nr 3 remain. climbs 3 km done 55 km to do 35

Degree of difficulty: *** Length: 2.400 m Altitude start: 190 m Altitude summit: 337 m Change in alt.: 147 m Average slope: 6,1% Maximum slope: 8,4%


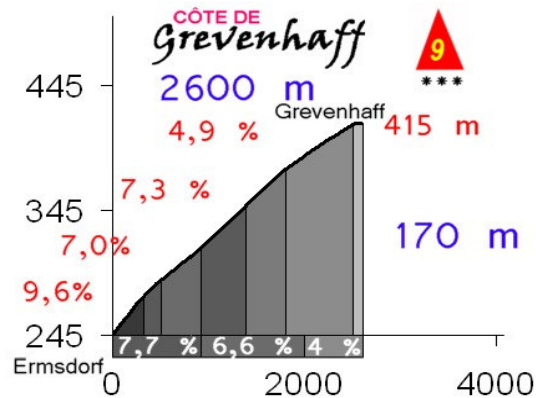


CÔTE DE Grevenhaff

nice landscape, but the first part is a little bit steep

Course A: climb nr 9 remain. climbs 2 km done 134 km to do 27
 Course B: climb nr 4 remain. climbs 2 km done 65 km to do 27

Degree of difficulty: *** Length: 2.600 m Altitude start: 245 m Altitude summit: 415 m Change in alt.: 170 m Average slope: 6,5% Maximum slope: 9,6%



CÔTE DE Haller

Course A:
Course B:

two small climbs with the second one being the most difficult

climb nr 10	remain. climbs 1	km done 137	km to do 21
climb nr 5	remain. climbs 1	km done 69	km to do 21

Degree of difficulty: * Length: 2.400 m Altitude start: 315 m Altitude summit: 368 m Change in alt.: 90 m Average slope: 2,2% Maximum slope: 9,9%



CÔTE DE Berdorf

Course A:
Course B:

one last climb before the downhill to Echternach

climb nr 11	remain. climbs 0	km done 148	km to do 8
climb nr 6	remain. climbs 0	km done 80	km to do 8

degree of difficulty: *** Length: 4.000 m Altitude begin: 185 m Altitude summit: 375 m Altitude change: 190 m Average slope: 4,8% Maximum slope: 9,9%

